WAAS CH 90233 W13A	APP CRS 134°	Rwy Ldg 6200 TDZE 5046 Apt Elev 5096

RNAV (GPS) RWY 13
POWELL MUNI (POY)

RNP APCH.

NA

Circling NA to Rwys 3, 17, 21 and 35. For uncompensated Baro-VNAV systems, LNAV/VNAV NA below -25°C or above 51°C. Baro-VNAV and VDP NA when using Cody altimeter setting. When local altimeter setting not received, use Cody altimeter setting and increase all DA 54 feet and all MDA 60 feet.

MISSED APPROACH: Climb to 8500 direct EVZOB and on track 145° to CRANY and hold.

AWOS-3	SALT LAKE CENTER	UNICOM
119.275	127.75 351.9	122.7 (CTAF) L

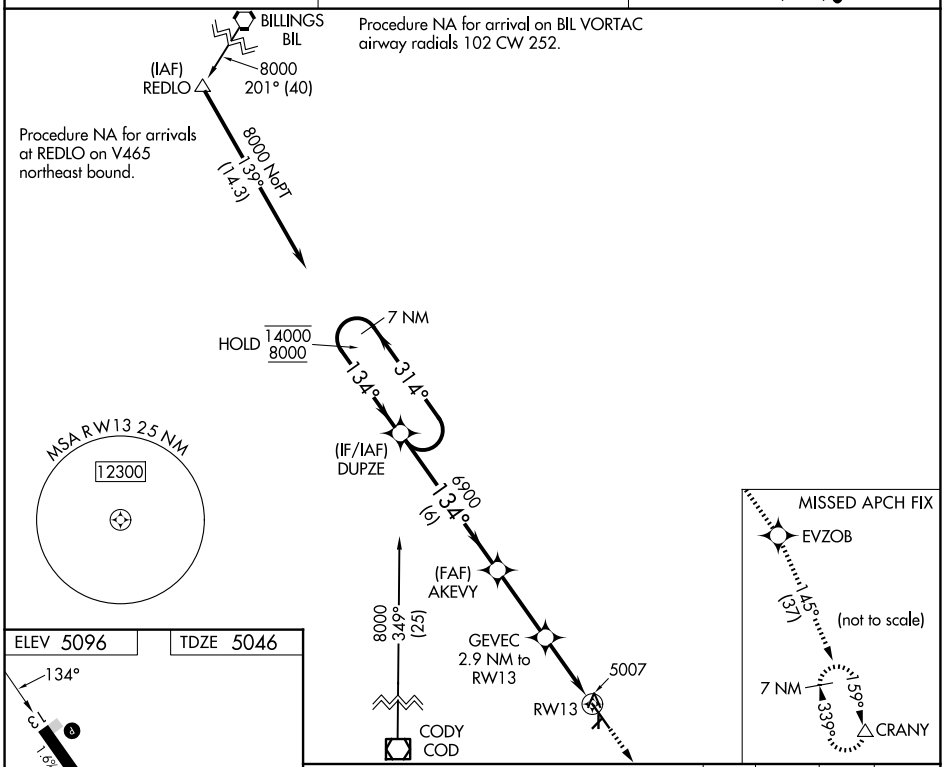

ELEV 5096	TDZE 5046

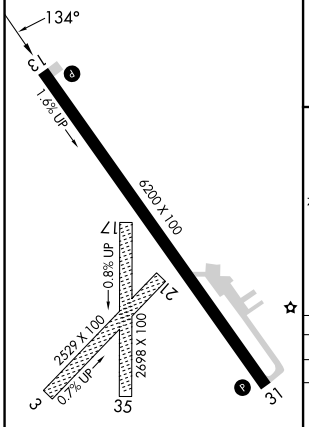

MIRL Rwy 13-31 L
REIL Rwy 31 L

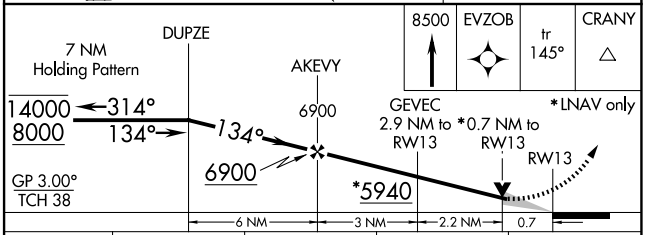

CATEGORY	A	B	C	D
LPV DA	5296-1 250 (200-1)			
LNAV/VNAV DA	5296-1 250 (200-1)			
LNAV MDA	5300-1 254 (300-1)			
CIRCLING	5500-1 404 (500-1)	5560-1 464 (500-1)	5560-1½ 464 (500-1½)	5660-2 564 (600-2)

NW-1, 19 MAR 2026 to 16 APR 2026
NW-1, 19 MAR 2026 to 16 APR 2026