WAAS CH 50111 W04A	APP CRS 038°	Rwy Ldg 6408 TDZE 189 Apt Elev 189

RNAV (GPS) RWY 4

FAYETTEVILLE RGNL/GRANNIS FLD (FAY)

RNP APCH.

For uncompensated Baro-VNAV systems, LNAV/VNAV NA below -10° C or above 54°C.
RVR 1800 authorized with use of FD or AP or HUD to DA.

MALSR

MISSED APPROACH: Climb to 2300 direct UJORO and hold.

ATIS	FAYETTEVILLE APP CON	FAYETTEVILLE TOWER	GND CON
121.25	133.0 290.25	118.3 269.2	121.7 348.6

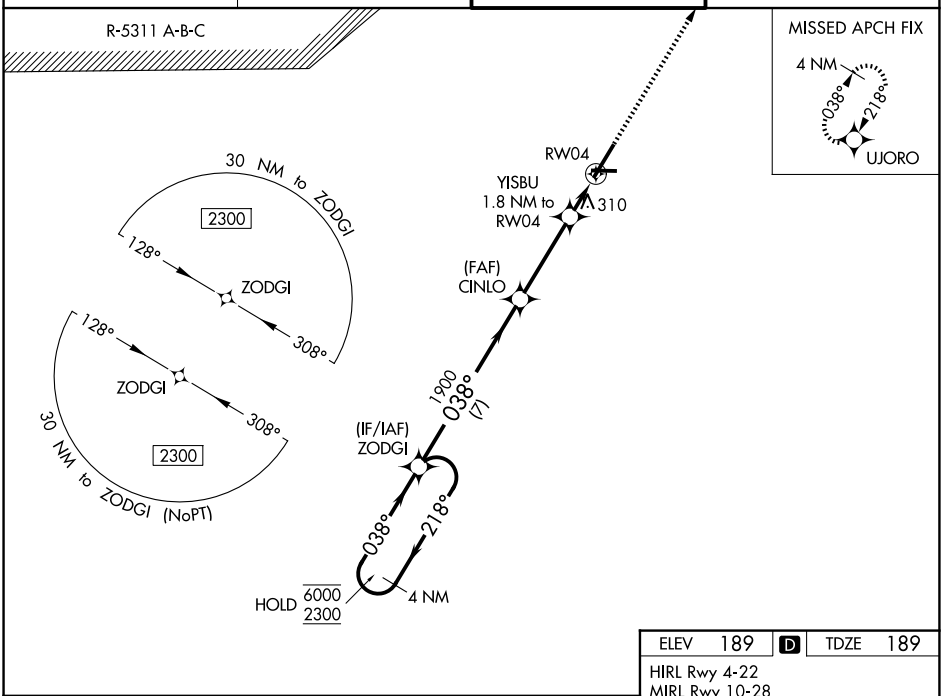

ELEV 189 D TDZE 189

HIRL Rwy 4-22
MIRL Rwy 10-28
REIL Rwys 10, 22, and 28

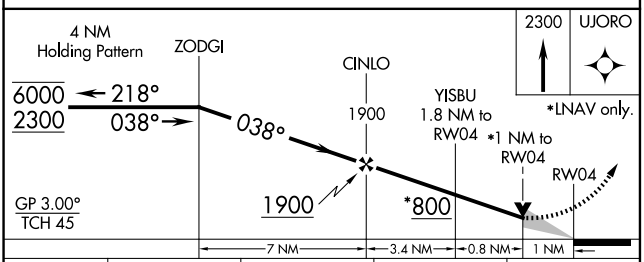

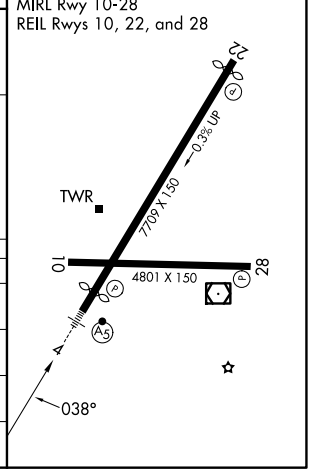

CATEGORY	A	B	C	D
LPV DA #	389/24 200 (200-½)			
LNAV/VNAV DA	588/35 399 (400-⅝)			
LNAV MDA	560/24 371 (400-½)			
CIRCLING	640-1 451 (500-1)	660-1 471 (500-1)	860-2 671 (700-2)	860-2¼ 671 (700-2¼)

SE-2, 19 MAR 2026 to 16 APR 2026