LOC I-RIW	APP CRS	Rwy Ldg	8204
110.5	284°	TDZE	5459
		Apt Elev	5516

ILS or LOC RWY 28
CENTRAL WYOMING RGNL (RIW)

T A NA — When local altimeter setting not received, use Lander altimeter setting: increase DA to 5713 feet; increase all MDA 60 feet and S-LOC 28 Cat C and D visibility ¼ mile. For inop MALSR, when using Lander altimeter setting, increase S-ILS 28 all Cats visibility to ⅞ mile and S-LOC 28 Cat C and D visibility to 1⅜ mile. VDP NA when using Lander altimeter setting.

MALSR A5

MISSED APPROACH: Climb to 6800 then climbing right turn to 7700 direct RIW VOR/DME and hold, continue climb-in-hold to 7700.

ASOS	SALT LAKE CENTER	UNICOM
121.425	133.25 285.6	122.8 (CTAF) L

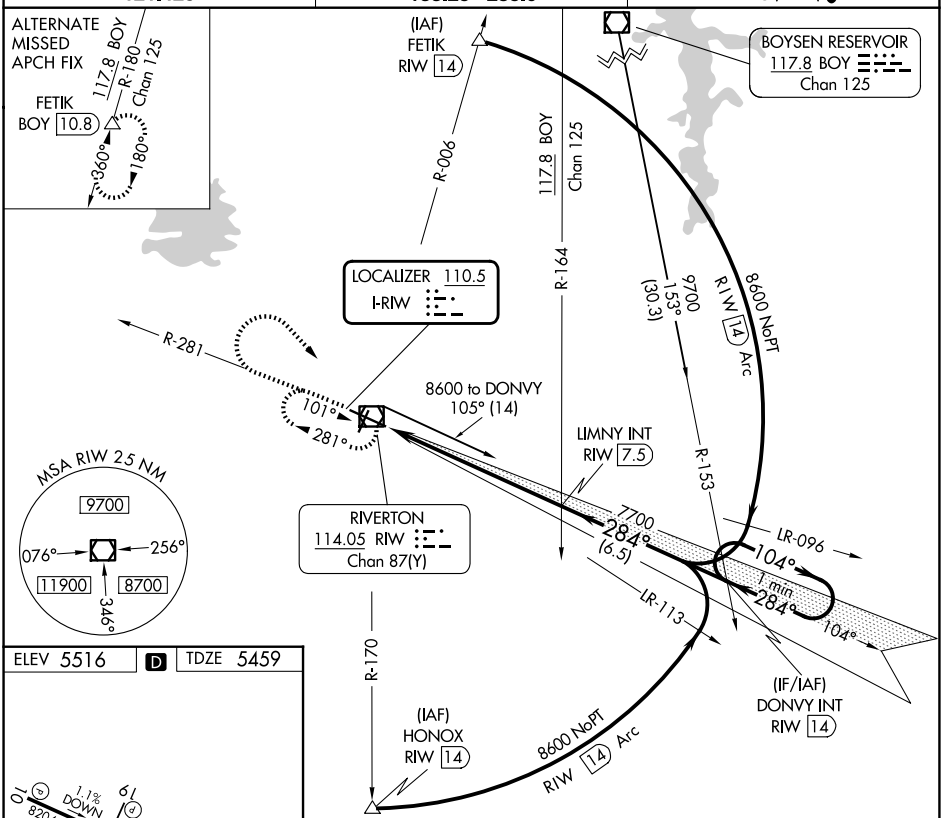

ELEV 5516 D TDZE 5459

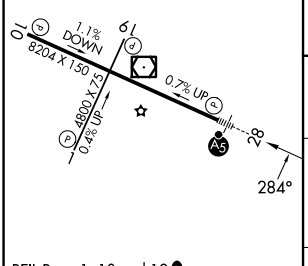

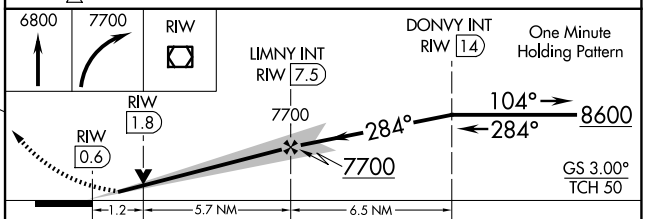

REIL Rwys 1, 10 and 19 L
MIRL Rwy 1-19 L
HIRL Rwy 10-28 L

FAF to MAP 6.9 NM

Knots	60	90	120	150	180
Min:Sec	6:54	4:36	3:27	2:46	2:18

CATEGORY	A	B	C	D
S-ILS 28	5659-½ 200 (200-½)			
S-LOC 28	5880-½ 421 (400-½)		5880-¾ 421 (400-¾)	
CIRCLING	6000-1 484 (500-1)		6000-1½ 484 (500-1½)	6120-2 604 (700-2)

NW-1, 19 MAR 2026 to 16 APR 2026