REDSTONE ARSENAL, ALABAMA

RNAV (GPS) RWY 35

REDSTONE AAF (KHUA)

WAAS CH 50238 W35A	APCH CRS 353°	Rwy ldg 7300 TDZE 661 Arpt Elev 685

- (USA)

RNP APCH - GPS

T * Circling not authorized E of Rwy 17-35.

MISSED APPROACH: Climb to 3000 direct IPUDE and hold.

ATIS	HUNTSVILLE APP CON/DEP CON★	TOWER★	PAR
120.65	125.6 354.1	126.95 (CTAF) 290.275	

Visibility reduction by helicopters not authorized.

Inoperative table does not apply to LPV all CAT and LNAV CAT AB.

For uncompensated Baro-VNAV systems, LNAV/VNAV NA below -9°C (16°F) or above 54°C (130°F).

Procedure not authorized for arrivals at RQZ VORTAC airway R-147 CW R-261.

Procedure not authorized when R2104A or R2104C or R2104D are active.

Procedure not authorized for arrivals at FEWER southeast bound on T429.

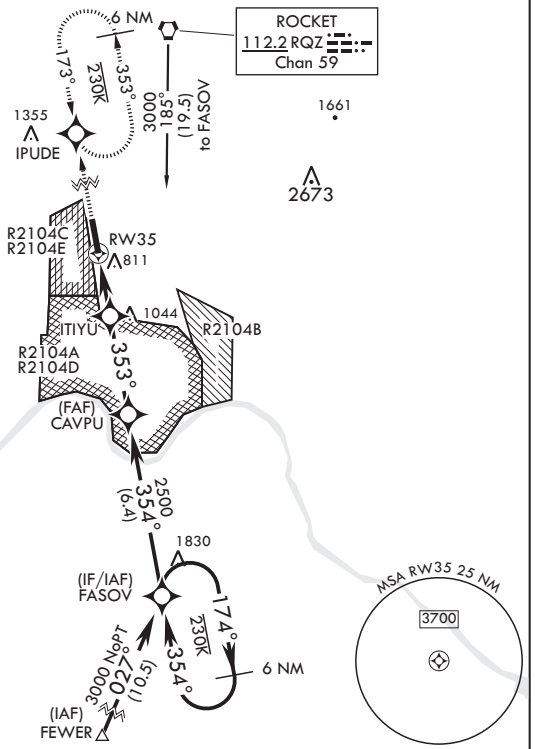

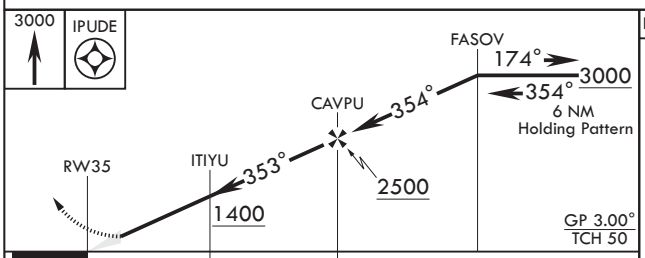

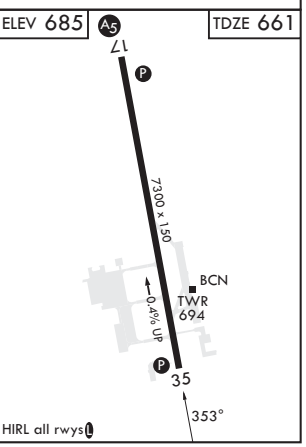

CATEGORY	A	B	C	D	E
LPV DA	954-1		293	(300-1)	
LNAV/VNAV DA	1140-1⅝		479	(500-1⅝)	
LNAV MDA	1320-1 659 (700-1)		1320-1⅞ 659 (700-1⅞)		
C CIRCLING*	1320-1 635 (700-1)		1480-2¼ 795 (800-2¼)	1740-3 1055 (1100-3)	

SE-4, 19 MAR 2026 to 16 APR 2026
SE-4, 19 MAR 2026 to 16 APR 2026