PENSACOLA, FLORIDA

HI-TACAN Z RWY 25R

TACAN NPA Chan 119	APCH CRS 260°	Rwy ldg 8001 TDZE 21 Arpt Elev 28

[USN] PENSACOLA NAS (FORREST SHERMAN FLD) (KNPA)

RADAR required

MISSED APPROACH: Climbing left turn to 1500 via NPA TACAN R-209 to FCTRY and hold.

ATIS	PENSACOLA APP CON	SHERMAN TOWER	GND CON	ASR/PAR
124.35 266.8	120.65 270.8	120.7 340.2	121.7 336.4	

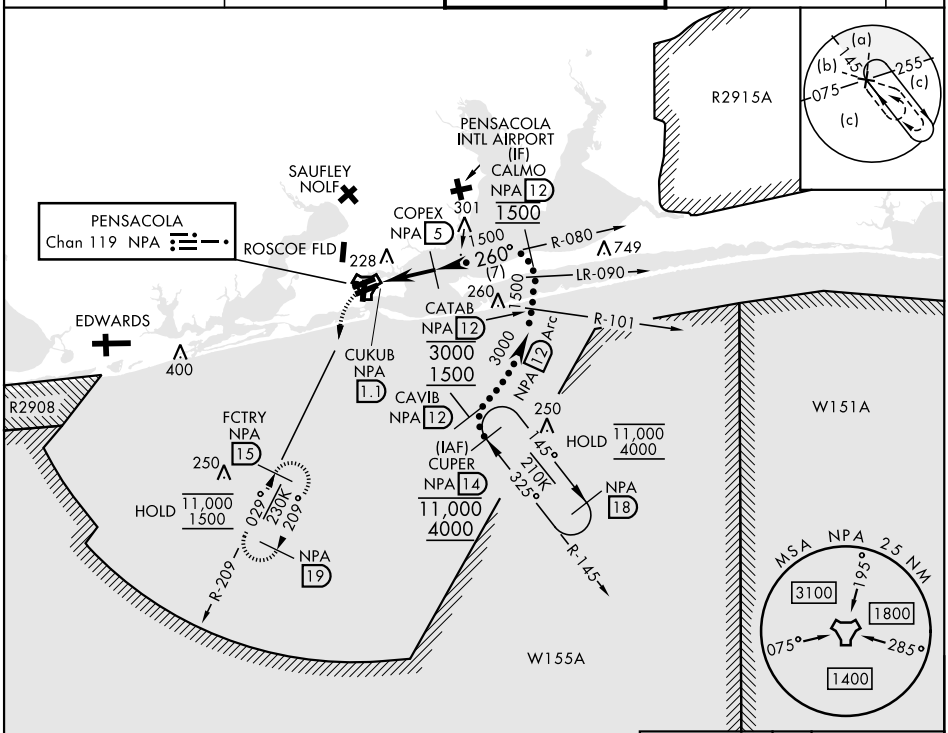

EMERG SAFE ALT 100 NM 3100

ELEV	28	TDZE	21

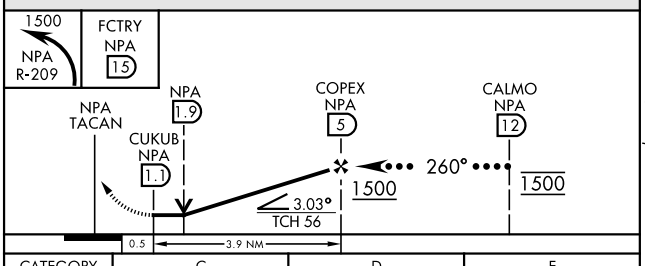

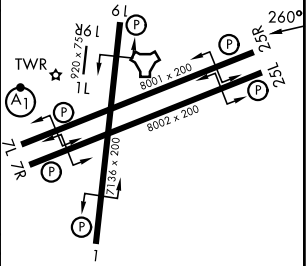

HIRL Rwy 1-19, 07L-25R, 07R-25L
REIL Rwy 1-19, 07L-25R, 07R-25L

CATEGORY	C	D	E
S-25R	500-1⅜ 479 (500-1⅜)		
CIRCLING	540-1½ 512 (600-1½)	600-2 572 (600-2)	640-2¼ 612 (700-2¼)

PENSACOLA, FLORIDA 30°21′N-87°19′W PENSACOLA NAS (FORREST SHERMAN FLD) (KNPA)

Amdt 1 12JUN25

HI-TACAN Z RWY 25R

SE-3, 19 MAR 2026 to 16 APR 2026