APP CRS	Rwy Ldg	6995
024°	TDZE	55
	Apt Elev	55

RNAV (RNP) Z RWY 2
KAHULUI (OGG)(PHOG)

RNP AR APCH - GPS.

For uncompensated Baro-VNAV systems, procedure NA below 14°C or above 54° C. When local altimeter setting not received, procedure NA. For inop ALS, increase RNP 0.30 all Cats visibility to ⅞ SM.

MALSR

MISSED APPROACH: Climb to 3000 direct KRANE and hold.

ATIS	HCF APPROACH	MAUI TOWER ★	GND CON	UNICOM
128.6	120.2 322.4 (N) 119.5 225.4 (S)	118.7 (CTAF) L 279.6	121.9 279.6	122.95

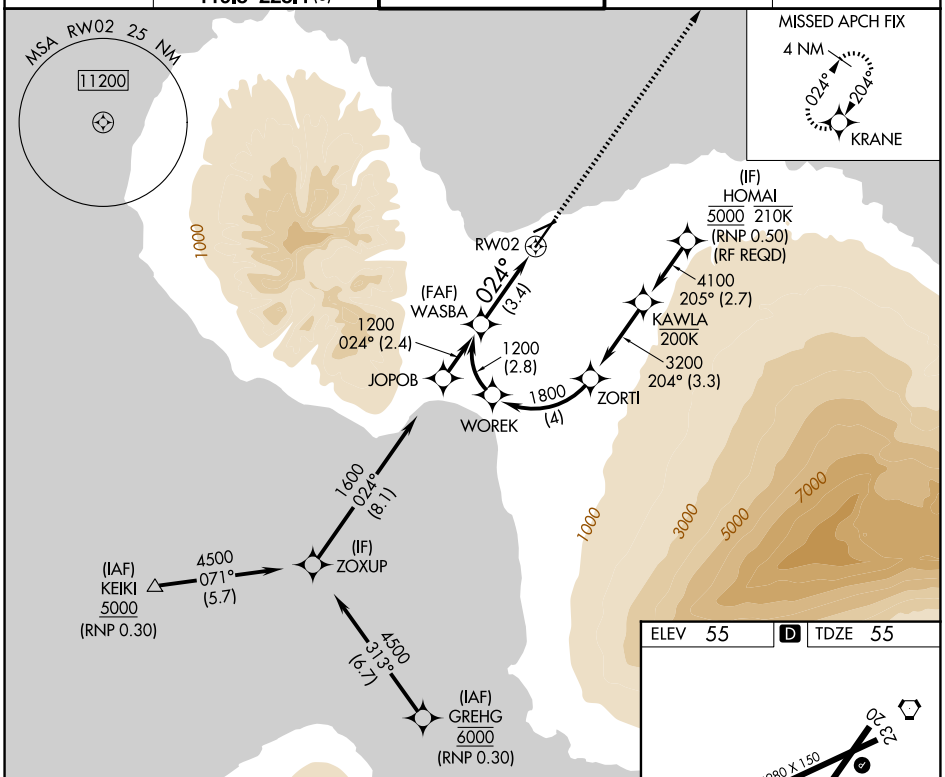

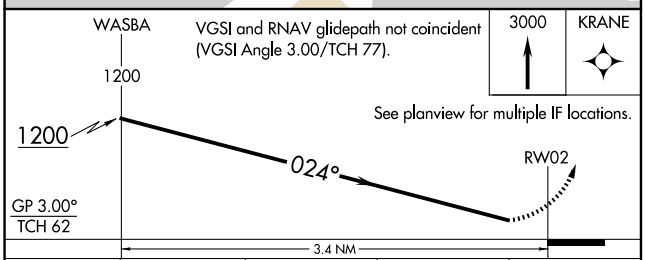

CATEGORY	A	B	C	D
RNP 0.30 DA	394-½ 339 (400-½)			

AUTHORIZATION REQUIRED

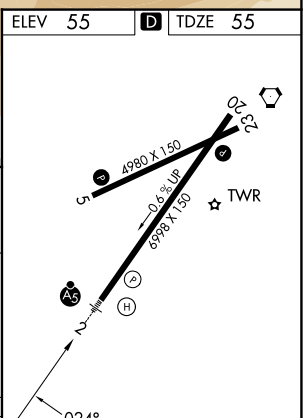

PAC, 19 MAR 2026 to 14 MAY 2026

PAC, 19 MAR 2026 to 14 MAY 2026