LOC/DME I-PAJ	APP CRS	Rwy Ldg 10801
109.1	191°	TDZE 991
Chan 28		Apt Elev 1027

ILS or LOC RWY 19R
KANSAS CITY INTL (MCI)

RNP APCH - GPS. From SCIPR or HOLMS or SWETR or SOKKS.
DME or RADAR required. RADAR required for procedure entry at CAMDO.

For inop ALS, increase S-ILS 19R Cat E visibility to RVR 4000 and S-LOC 19R Cat C/D/E to RVR 4500. Simultaneous approach authorized except from SCIPR, HOLMS, SOKKS and SWETR.

ALSF-2

MISSED APPROACH: Climb to 2000 then climbing right turn to 4000 on heading 240° and MCI VORTAC R-223 to RUGBB INT/MCI 25 DME and hold.

D-ATIS	KANSAS CITY APP CON	INTERNATIONAL TOWER	GND CON	CLNC DEL	CPDLC
128.375	120.95 318.1	128.2 254.25	121.8	135.7	

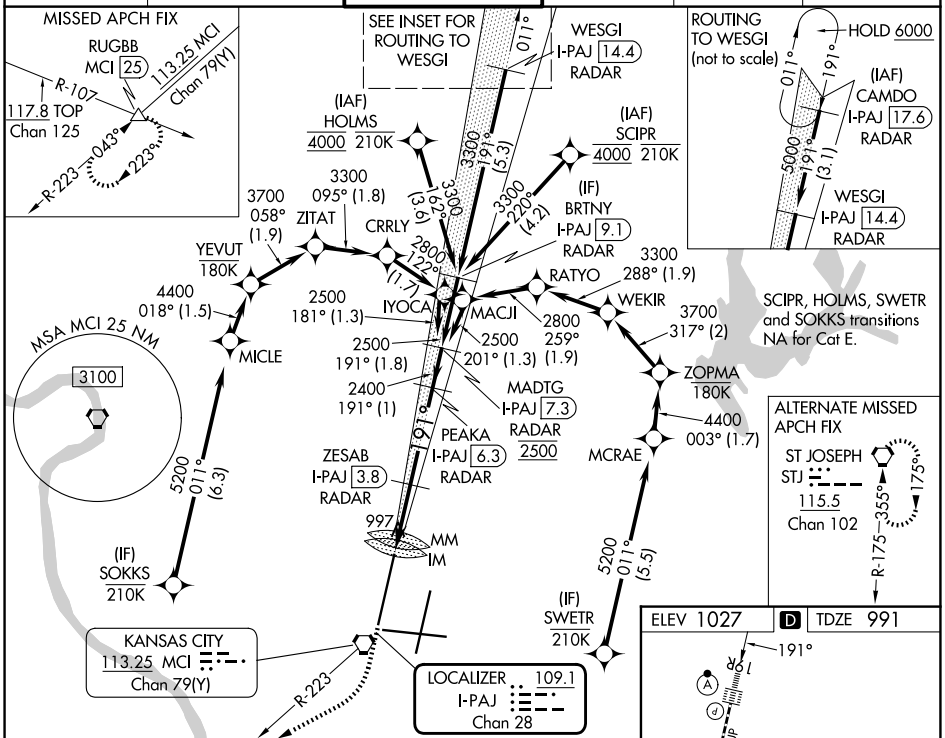

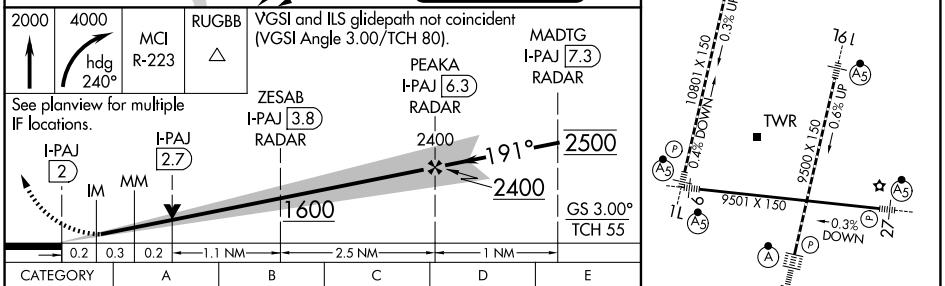

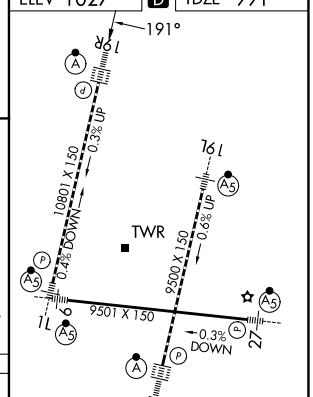

CATEGORY	A	B	C	D	E
S-ILS 19R	1191/18 200 (200-½)				
S-LOC 19R	1280/24 289 (300-½)				
CIRCLING	1540-1 513 (600-1)		1540-1½ 513 (600-1½)	1580-2 553 (600-2)	

FAF to MAP 4.3 NM

Knots	60	90	120	150	180
Min:Sec	4:18	2:52	2:09	1:43	1:26

NC-3, 19 MAR 2026 to 16 APR 2026