APP CRS	Rwy Ldg	9501
274°	TDZE	1027
	Apt Elev	1027

RNAV (RNP) Z RWY 27
KANSAS CITY INTL (MCI)

RADAR required for procedure entry. RNP AR APCH - GPS.

T For uncompensated Baro-VNAV systems, procedure NA below -19°C or above 54°C. For inop ALS, increase RNP 0.15 all Cats visibility to RVR 5500 and RNP 0.30 all Cats visibility to 1⅜ SM.

MALSR A5

MISSED APPROACH: Climb to 4000 on track 274° to WOOKE and on track 325° to BOWLR and hold.

D-ATIS	KANSAS CITY APP CON	INTERNATIONAL TOWER	GND CON	CLNC DEL	CPDLC
128.375	120.95 318.1	128.2 254.25	121.8	135.7	

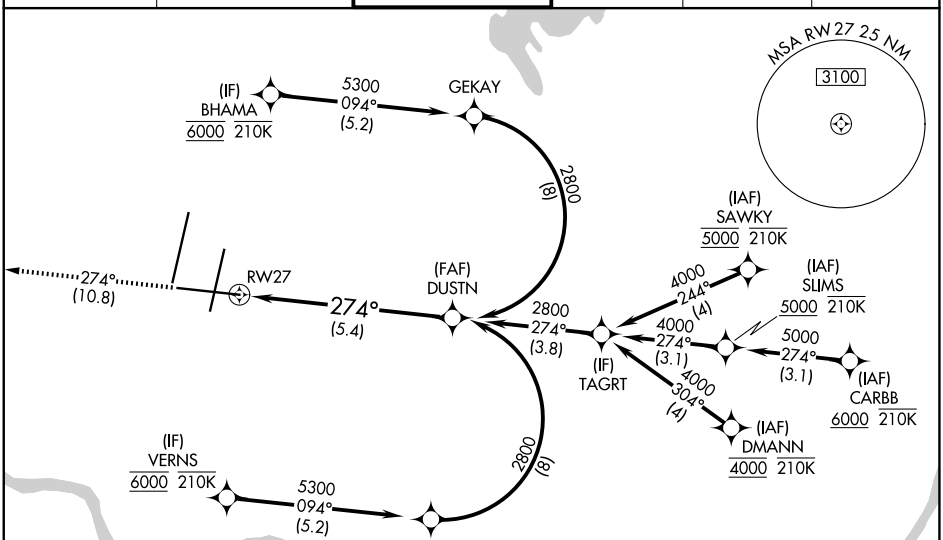

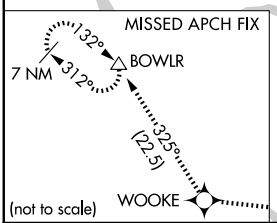

4000	WOOKE	tr 325°	BOWLR
tr 274°			

VGSI and RNAV glidepath not coincident
(VGSI Angle 3.00/TCH 72).

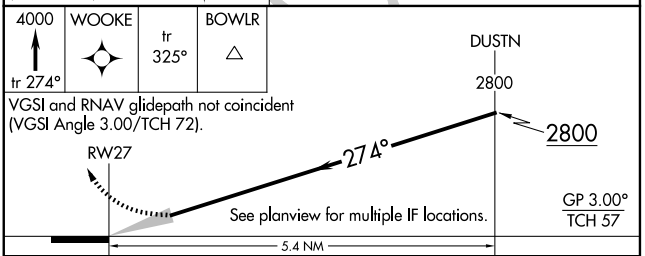

CATEGORY	A	B	C	D
RNP 0.15 DA	1371/30 344 (400-⅝)			
RNP 0.30 DA	1506/50 479 (500-1)			

AUTHORIZATION REQUIRED

ELEV 1027 D TDZE 1027

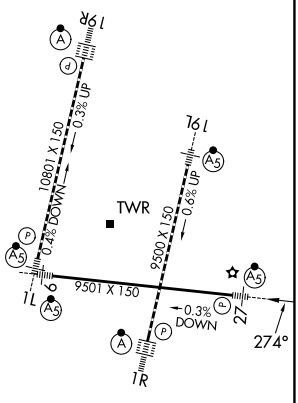

HIRL all Rwys
TDZ/CL Rwys 1L, 1R, 19R and 19L

NC-3, 19 MAR 2026 to 16 APR 2026
NC-3, 19 MAR 2026 to 16 APR 2026