# LOC RWY 26
## GRANT COUNTY (SVC)

| LOC/DME I-SVC | APP CRS | Rwy Ldg | 6803 |
|---|---|---|---|
| 111.7 | 262° | TDZE | 5380 |
| Chan 54 | | Apt Elev | 5446 |

DME required.

T A NA Circling NA to Rwys 3, 12, 17, 21, 30 and 35.

MALS A4

MISSED APPROACH: Climb to 5900 then climbing left turn to 10000 on heading 190° and SVC VOR/DME R-193 to KUNRE INT/SVC VOR/DME 24.1 DME and hold.

| AWOS-3 | ALBUQUERQUE CENTER | UNICOM |
|---|---|---|
| 126.725 | 134.45 327.15 | 122.8 (CTAF) L |

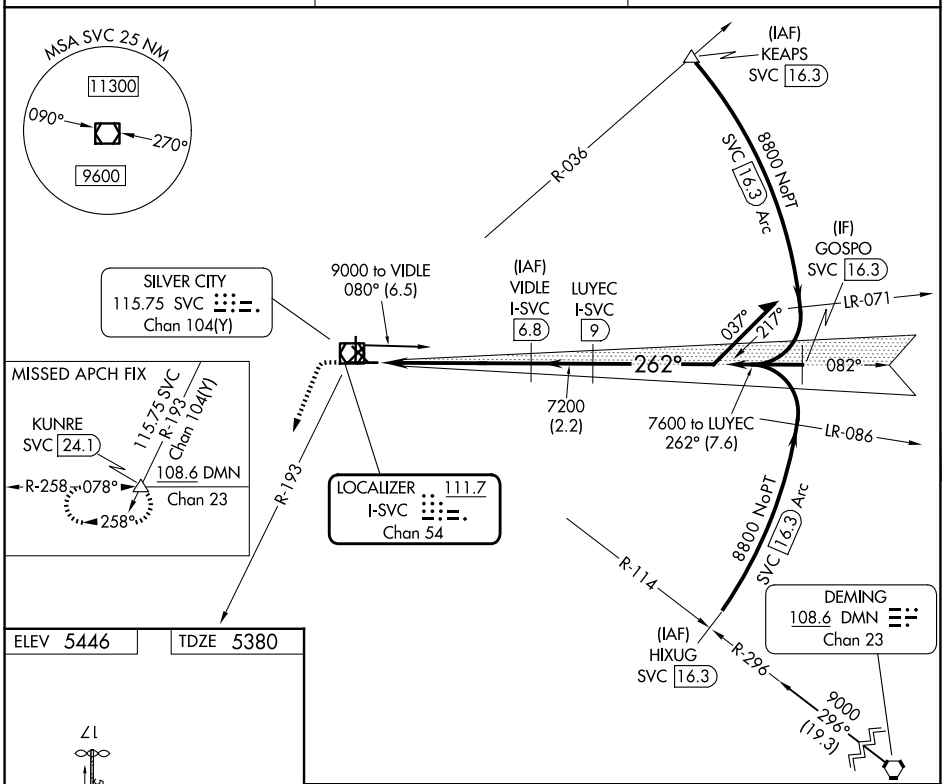


ELEV 5446 TDZE 5380

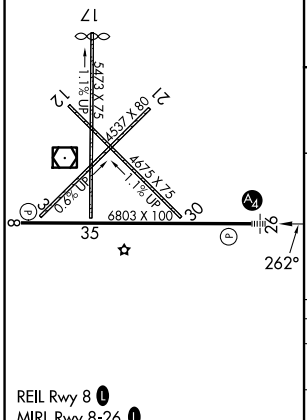


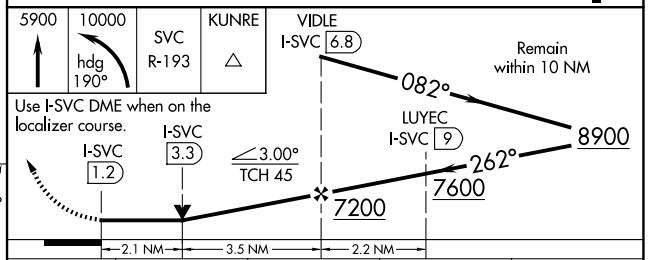


| CATEGORY | A | B | C | D |
|---|---|---|---|---|
| S-26 | 6100-¾ 720 (700-¾) | | 6100-1¾ 720 (700-1¾) | |
| CIRCLING | 6100-1 654 (700-1) | | 6100-2 654 (700-2) | 6740-3 1294 (1300-3) |

REIL Rwy 8 L
MIRL Rwy 8-26 L



SW-1, 19 MAR 2026 to 16 APR 2026
SW-1, 19 MAR 2026 to 16 APR 2026