APP CRS	Rwy Ldg	9400
178°	TDZE	35
	Apt Elev	36

RNAV (RNP) Z RWY 18R
VALLEY INTL (HRL)

RNP AR APCH - GPS.

For uncompensated Baro-VNAV systems, procedure NA below -1°C or above 54°C. When local altimeter setting not received, procedure NA. For inop ALS, increase RNP 0.11 all Cats visibility to RVR 4000 and RNP 0.30 all Cats visibility to RVR 4500.

MALSR

MISSED APPROACH: Climb to 500 then climbing left turn to 2000 direct RELAX and hold.

ATIS	VALLEY APP CON	HARLINGEN TOWER*	GND CON	UNICOM
124.85	120.7 279.5	119.3 (CTAF) L 317.6	121.7	122.95

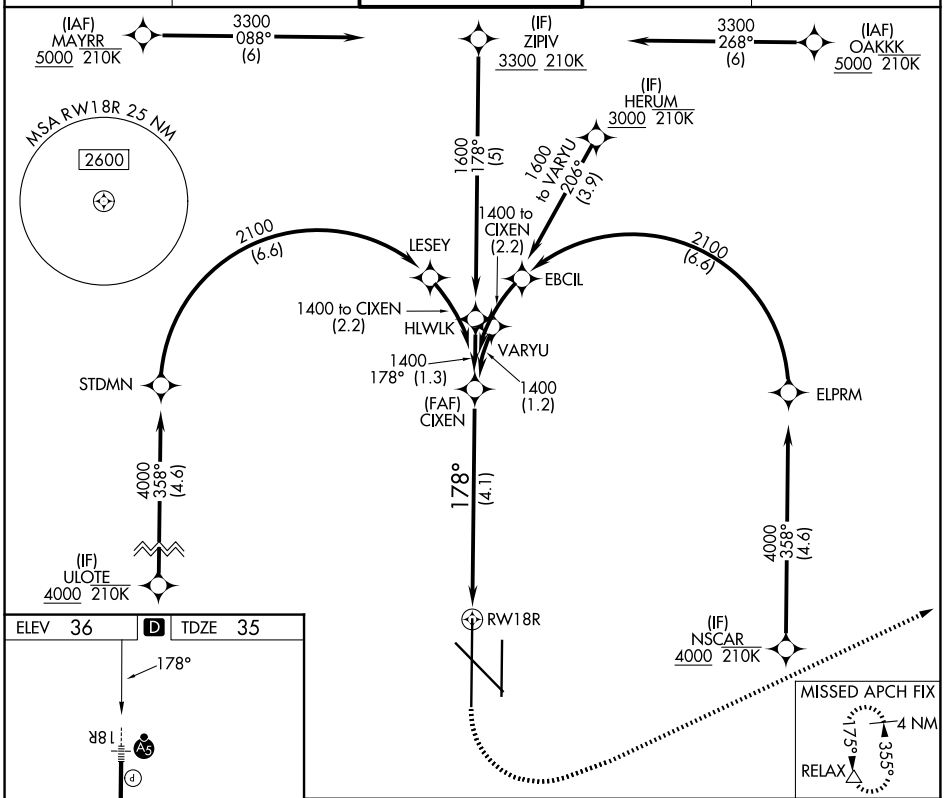

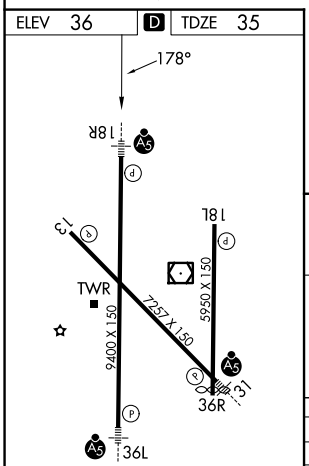

MIRL Rwy 18L-36R
REIL Rwys 13 and 18L
HIRL Rwys 13-31 and 18R-36L

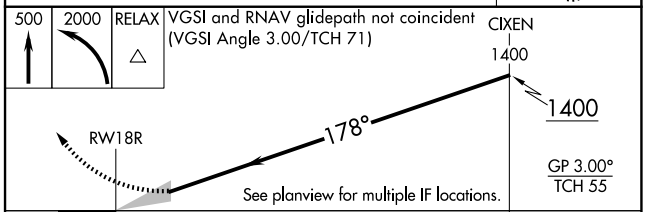

CATEGORY	A	B	C	D
RNP 0.11 DA	285/24		250 (300-½)	
RNP 0.30 DA	345/24		310 (400-½)	

AUTHORIZATION REQUIRED

SC-3, 19 MAR 2026 to 16 APR 2026

SC-3, 19 MAR 2026 to 16 APR 2026