RNAV (GPS) RWY 33

CHAUTAUQUA COUNTY/DUNKIRK (DKK)

APP CRS	Rwy Ldg	4000
329°	TDZE	692
	Apt Elev	692

RNP APCH.

Circling Cat D NA southeast of Rwy 6 and southwest of Rwy 33.
Rwy 33 helicopter visibility reduction below 1 SM NA.
Straight-In Rwy 33 NA at night, Circling Rwy 6, 24, 33 NA at night.
-21°C

MISSED APPROACH: Climbing right turn to 3200 direct TRUNT and hold.

ASOS	BUFFALO APP CON	UNICOM
119.275	126.5 317.6	123.075 (CTAF) L

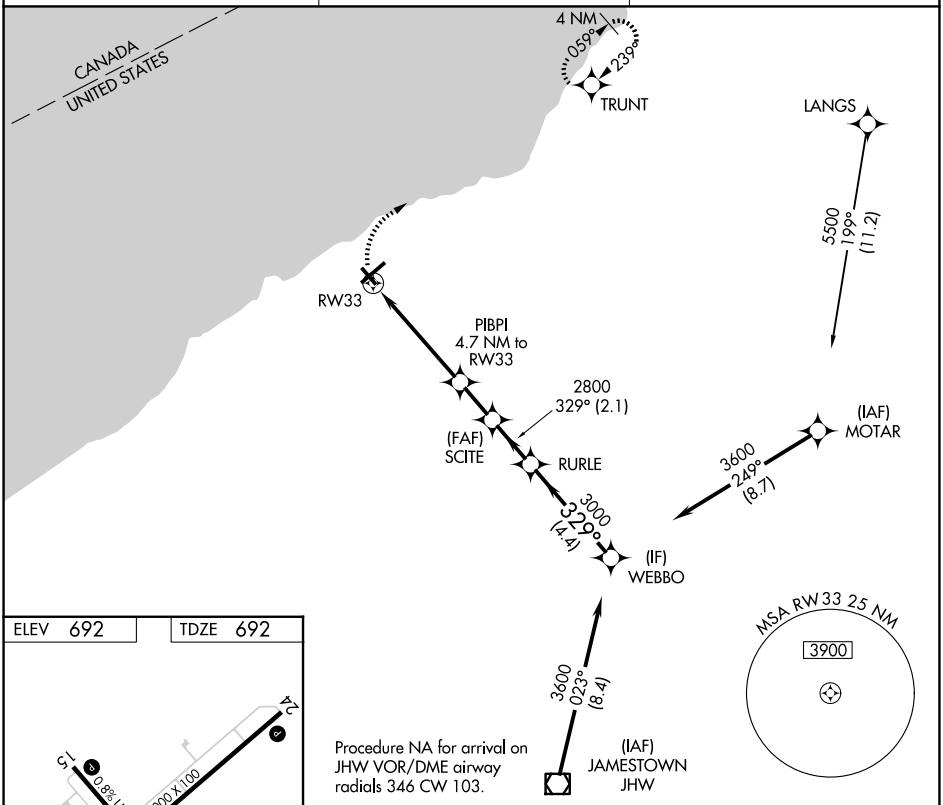

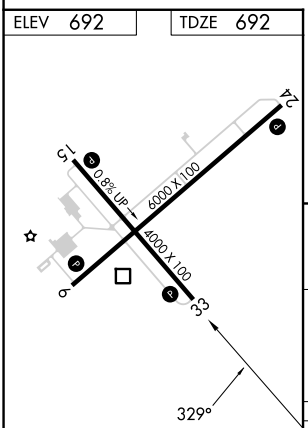

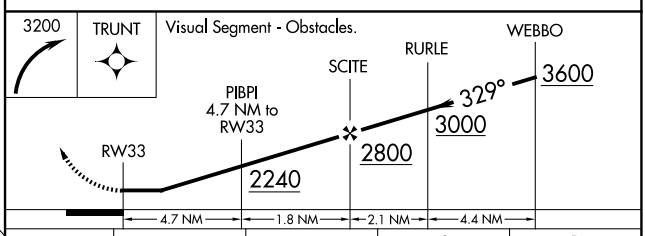

CATEGORY	A	B	C	D
LNAV MDA	1860-1¼ 1168 (1200-1¼)	1860-1½ 1168 (1200-1½)	1860-3 1168 (1200-3)	
CIRCLING	1860-1¼ 1168 (1200-1¼)	1860-1½ 1168 (1200-1½)	1860-3 1168 (1200-3)	2140-3 1448 (1500-3)

MIRL Rwy 15-33 L
REIL Rwys 6 and 24 L
HIRL Rwy 6-24 L

NE-2, 19 MAR 2026 to 16 APR 2026