LOC I-TWF	APP CRS	Rwy Ldg	8704
108.3	258°	TDZE	4153
		Apt Elev	4153

ILS or LOC RWY 26

JOSLIN FLD/MAGIC VALLEY RGNL (TWF)

ADF or DME required.

T Circling Rwy 30 NA at night. When local altimeter setting not received, use Jerome altimeter setting: increase S-ILS 26 DA to 4402 feet; increase all MDAs 60 feet and S-LOC 26 visibility Cat C/D/E ⅛ SM. For inop ALS when using local or Jerome altimeter setting, increase S-ILS 26 Cat E visibility to ¾ SM and S-LOC 26 Cat E to 1 SM.

MALSR

MISSED APPROACH: Climb to 4700 then climbing right turn to 7000 on heading 020° and on TWF VORTAC R-349 to TOXEE INT/TWF 13 DME and hold.

ASOS	TWIN FALLS APP CON ★	TWIN FALLS TOWER ★	GND CON	UNICOM
135.025	126.7 353.75	118.2 (CTAF) L 317.5	121.7	122.95

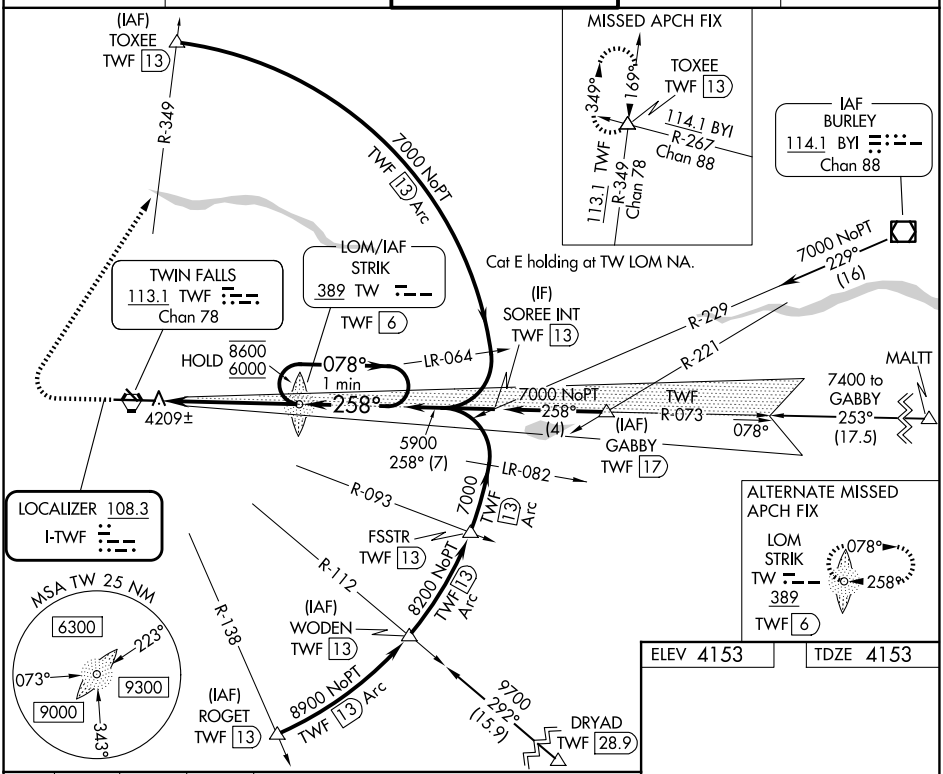

4700	7000	TWF	TOXEE
↑	hdg 020°	R-349	△

TW LOM
STRIK
TWF 6

One Minute Holding Pattern

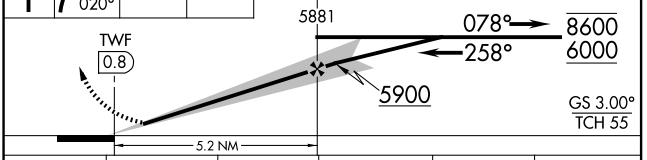

ELEV 4153 TDZE 4153

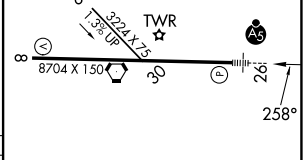

REIL Rwy 8 L
HIRL Rwy 8-26 L

CATEGORY	A	B	C	D	E
S-ILS 26	4353-½ 200 (200-½)				
S-LOC 26	4480-½ 327 (400-½)				
CIRCLING	4700-1 547 (600-1)	4780-1 627 (700-1)	5100-2¾ 947 (1000-2¾)	5100-3 947 (1000-3)	

FAF to MAP 5.2 NM

Knots	60	90	120	150	180
Min:Sec	5:12	3:28	2:36	2:05	1:44

NW-1, 19 MAR 2026 to 16 APR 2026