RNAV (GPS) RWY 1

TETERBORO (TEB)

APP CRS	Rwy Ldg	6159
015°	TDZE	8
	Apt Elev	8

RNP APCH - GPS.
RADAR required.
Inop table does not apply.
Rwy 1 helicopter visibility reduction NA.

MISSED APPROACH: Climb to 1300 on the FMS lateral path to Rwy 1 then climbing left turn to at or below 2000 direct TEBLE then climbing left turn to 3000 on track 272° to UBUCK and hold.

D-ATIS	NEWARK APP CON	TETERBORO TOWER	GND CON
114.2 132.85	127.6 379.9	119.5	121.9

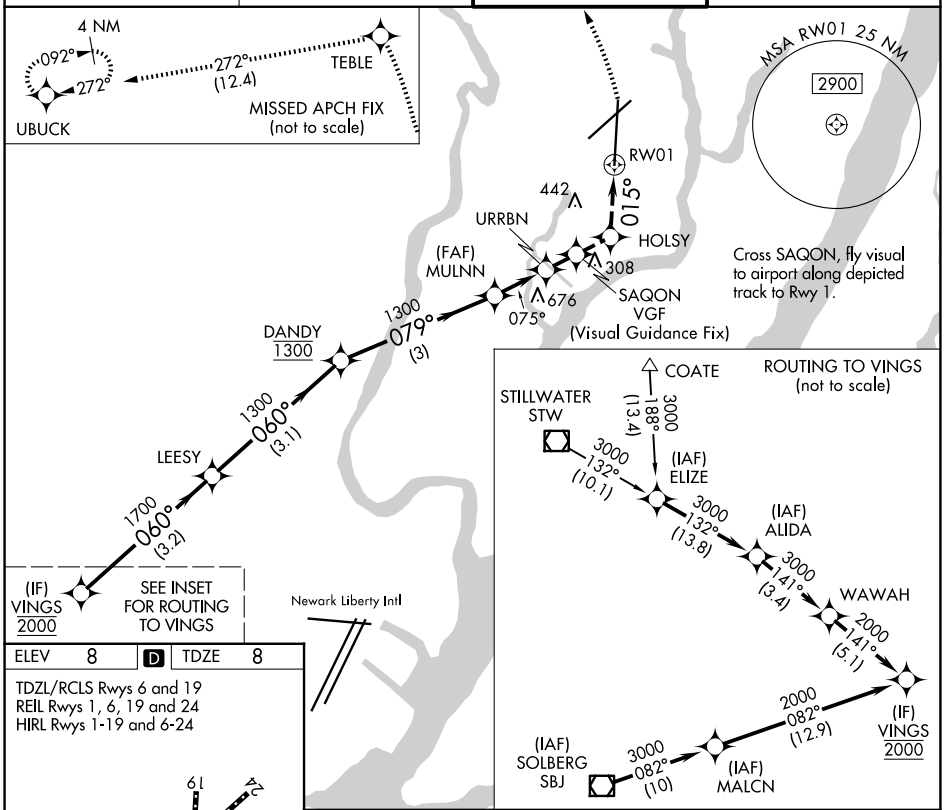

ELEV	8	D	TDZE	8

TDZL/RCLS Rwys 6 and 19
REIL Rwys 1, 6, 19 and 24
HIRL Rwys 1-19 and 6-24

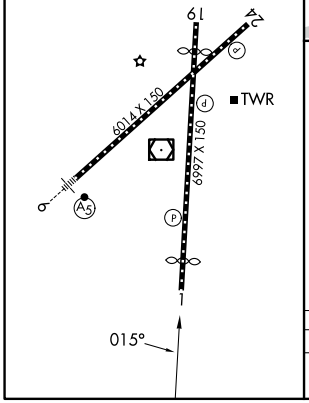

Turns required in the visual segment.

1300	FMS Lateral to RW01	2000	TEBLE	3000	UBUCK
				tr 272°	

*Recommended altitude.

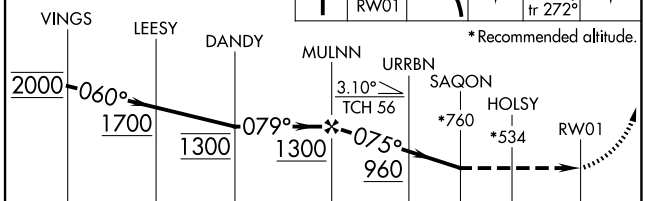

CATEGORY	A	B	C	D
LNAV MDA	760-2½ 752 (800-2½)			760-3 752 (800-3)

NE-2, 19 MAR 2026 to 16 APR 2026