# ILS or LOC RWY 27R
## ORLANDO SANFORD INTL (SFB)

| LOC/DME I-FNU | APP CRS | Rwy Ldg 11002 |
|---|---|---|
| 110.15 | 275° | TDZE 45 |
| Chan 38 (Y) | | Apt Elev 55 |

For inop ALS, increase PESIY FIX minimums
Cat C/D visibility to 1 SM.

MALSR

MISSED APPROACH: Climb to 500 then climbing right turn to 2800 on heading 280° and ORL VORTAC R-355 to PAOLA INT/ORL 15.6 DME and hold, continue climb-in-hold to 2800.

| ATIS | ORLANDO APP CON | SANFORD TOWER * | GND CON |
|---|---|---|---|
| 125.975 | 135.3 351.9 (N)<br>125.225 351.9 (S) | 120.3 (CTAF) L 254.35 | 121.35 254.35 |

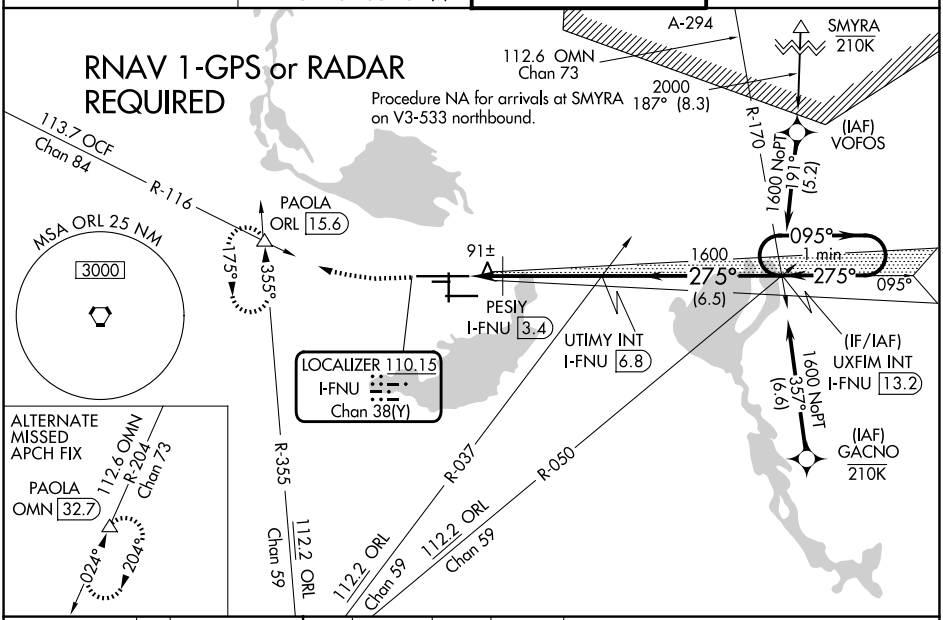


ELEV 55 | D | TDZE 45

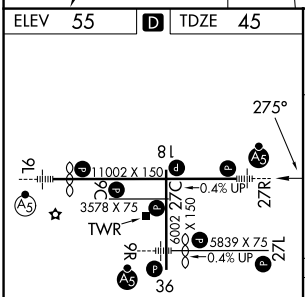


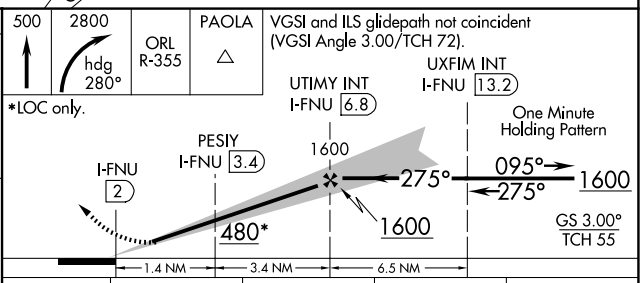


MIRL Rwy 9C-27C and 18-36 L
HIRL Rwy 9L-27R and 9R-27L L
REIL Rwys 9C, 18, 27L and 36

FAF to MAP 4.8 NM

| Knots | 60 | 90 | 120 | 150 | 180 |
|---|---|---|---|---|---|
| Min:Sec | 4:48 | 3:12 | 2:24 | 1:55 | 1:36 |

| CATEGORY | A | B | C | D |
|---|---|---|---|---|
| S-ILS 27R | 245-½ 200 (200-½) | | | |
| S-LOC 27R | 480-½ 435 (500-½) | | 480-¾ 435 (500-¾) | |
| CIRCLING | 580-1 525 (600-1) | | 600-1½ 545 (600-1½) | 640-2 585 (600-2) |
| PESIY FIX MINIMUMS | | | | |
| S-LOC 27R | 400-½ 355 (400-½) | | 400-⅝ 355 (400-⅝) | |
| CIRCLING | 580-1 525 (600-1) | | 600-1½ 545 (600-1½) | 640-2 585 (600-2) |

SE-3, 19 MAR 2026 to 16 APR 2026

SE-3, 19 MAR 2026 to 16 APR 2026