RNAV (GPS) RWY 9L
ORLANDO SANFORD INTL (SFB)

WAAS CH 78409 W09A	APP CRS 095°	Rwy Ldg 10002 TDZE 55 Apt Elev 55

RNP APCH.

For uncompensated Baro-VNAV systems, LNAV/VNAV NA below 0°C or above 54°C. Baro-VNAV and VDP NA when using Orlando Exec altimeter setting. When local altimeter setting not received, use Orlando Exec altimeter setting and increase LPV DA to 282, LNAV/VNAV DA to 501 and all MDA 60 feet; increase LNAV/VNAV all Cats visibilities ⅛ SM and LNAV Cat C/D visibility ¼ SM. Night landing: Rwy 27C NA.

MALSR

MISSED APPROACH: Climb to 1600 direct UXFIM and hold.

ATIS	ORLANDO APP CON	SANFORD TOWER ★	GND CON
125.975	135.3 351.9 (N) 125.225 351.9 (S)	120.3 (CTAF) L 254.35	121.35 254.35

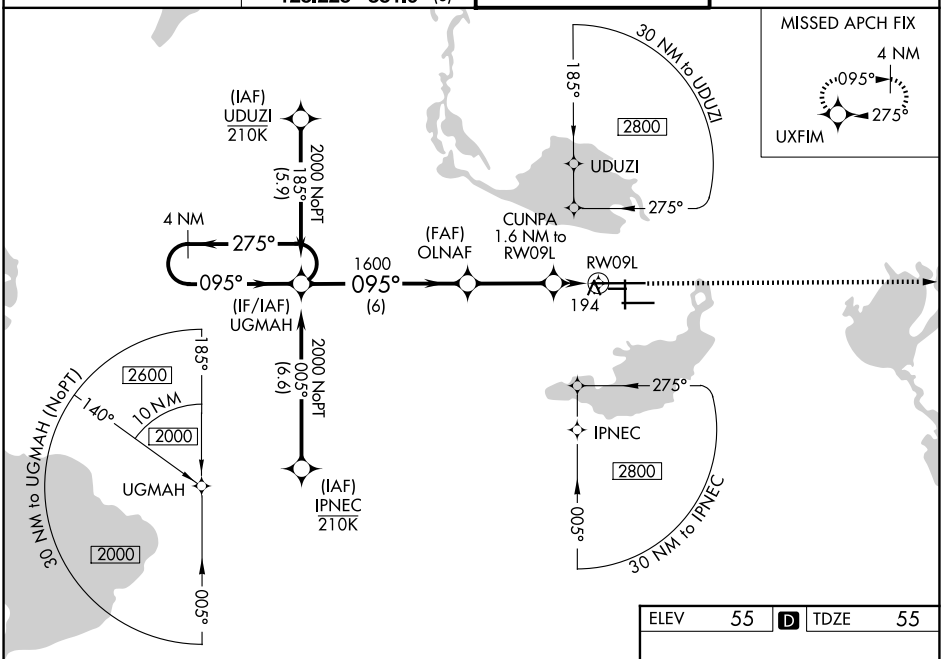

ELEV 55	D	TDZE 55



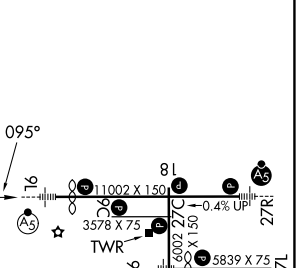

CATEGORY	A	B	C	D
LPV DA	255-½ 200 (200-½)			
LNAV/VNAV DA	355-½ 300 (300-½)			
LNAV MDA	460-½ 405 (500-½)		460-¾ 405 (500-¾)	
CIRCLING	580-1 525 (600-1)		600-1½ 545 (600-1½)	640-2 585 (600-2)

MIRL Rwy 9C-27C and 18-36 L
HIRL Rwy 9L-27R and 9R-27L L
REIL Rwys 9C, 18, 27L and 36

SE-3, 19 MAR 2026 to 16 APR 2026

SE-3, 19 MAR 2026 to 16 APR 2026