WAAS CH 82610 W24A	APP CRS 239°	Rwy Ldg 7006 TDZE 99 Apt Elev 99

RNAV (GPS) RWY 24
LONG ISLAND MAC ARTHUR (ISP)

For uncompensated Baro-VNAV systems, LNAV/VNAV NA below -15°C (5°F) or above 54°C (130°F). DME/DME RNP-0.3 NA.

MALSR

MISSED APPROACH: Climb to 600 then climbing left turn to 2000 direct BJACK and hold.

ATIS	NEW YORK APP CON	LONG ISLAND TOWER*	GND CON	CLNC DEL	UNICOM
120.725	120.05 343.75	119.3 (CTAF) L 335.5	135.3	121.85	122.95

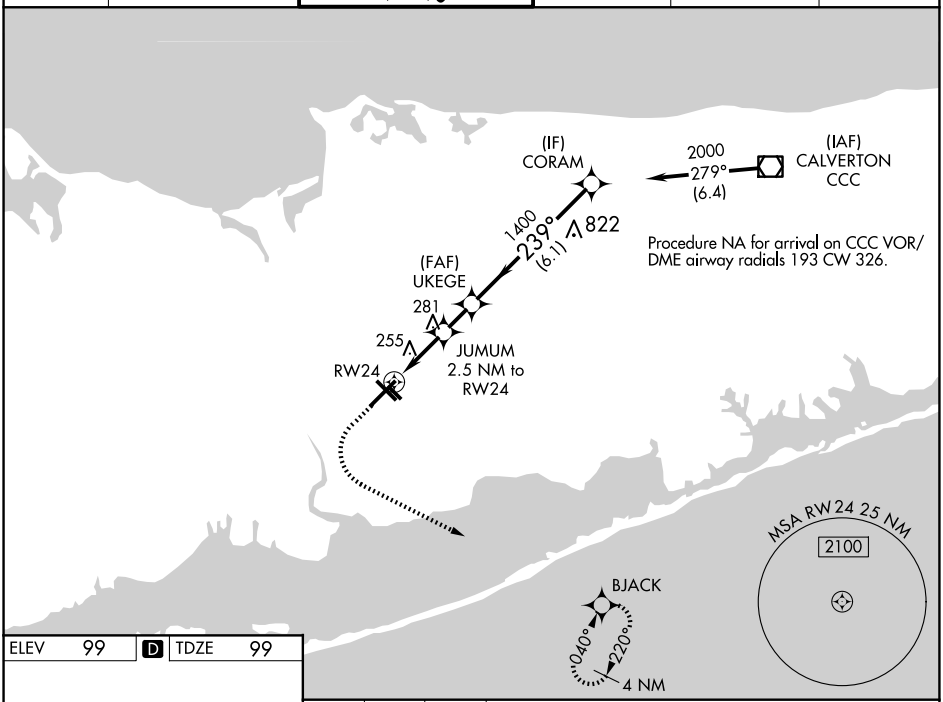

ELEV	99	D	TDZE	99

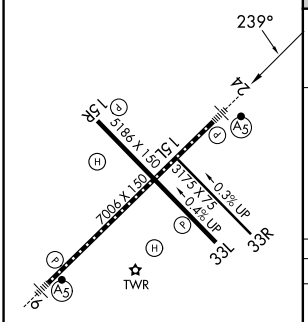

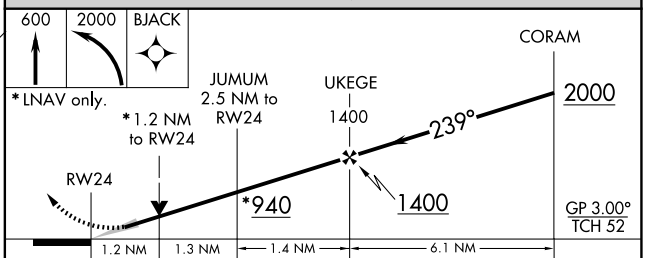

CATEGORY	A	B	C	D
LPV DA	299/18 200 (200-½)			
LNAV/VNAV DA	541/50 442 (500-1)			
LNAV MDA	520/24 421 (500-½)		520/40 421 (500-¾)	
CIRCLING	600-1 501 (600-1)	660-1 561 (600-1)	660-1½ 561 (600-1½)	960-2¾ 861 (900-2¾)

MIRL Rwy 15R-33L L
HIRL Rwy 6-24 L

NE-2, 19 MAR 2026 to 16 APR 2026