| VORTAC CVA | APP CRS | Rwy Ldg | 5204 |
|---|---|---|---|
| 113.8 | 218° | TDZE | 708 |
| Chan 85 | | Apt Elev | 708 |

# VOR/DME RWY 21
## CLINTON MUNI (CWI)

Rwy 21 helicopter visibility reduction below ¾ SM NA.

MISSED APPROACH: Climb to 2400 then right turn via CVA R-038 to BLIMY 16 DME and hold.

| AWOS-3PT | QUAD CITY APP CON * | UNICOM |
|---|---|---|
| 125.525 | 125.95 257.8 | 123.075 (CTAF) L |

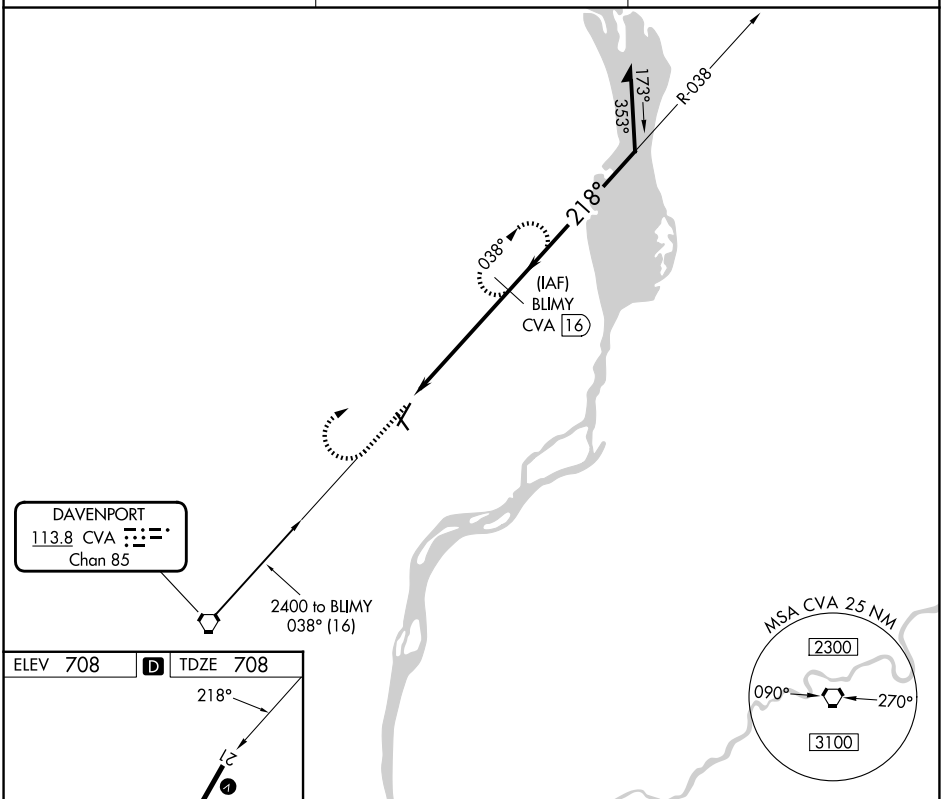


ELEV 708 D TDZE 708

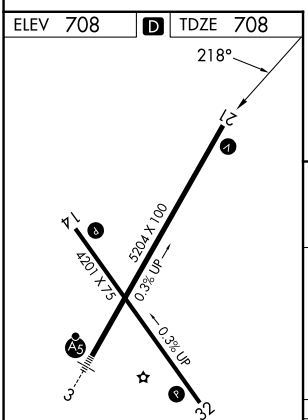


REIL Rwys 14 and 21 L
MIRL Rwy 14-32 L
HIRL Rwy 3-21 L

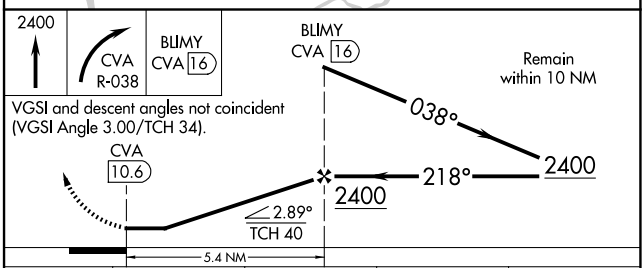


| CATEGORY | A | B | C | D |
|---|---|---|---|---|
| S-21 | 1200-1 | 492 (500-1) | 1200-1¼ 492 (500-1¼) | NA |
| CIRCLING | 1200-1 492 (500-1) | 1240-1 532 (600-1) | 1240-1½ 532 (600-1½) | NA |




NC-3, 19 MAR 2026 to 16 APR 2026