WAAS CH 87017 W14A	APP CRS 146°	Rwy Ldg 6301 TDZE 1333 Apt Elev 1333

RNAV (GPS) Y RWY 14
WICHITA DWIGHT D EISENHOWER NTL (ICT)

For uncompensated Baro-VNAV systems, LNAV/VNAV NA below -15°C (5°F) or above 54°C (130°F). DME/DME RNP-0.3 NA.

MISSED APPROACH: Climb to 3600 direct JOJTY and on track 146° to USOMY and hold.

ATIS	WICHITA APP CON	WICHITA TOWER	GND CON
125.15	126.7 353.5	118.2 257.8	121.9 348.6

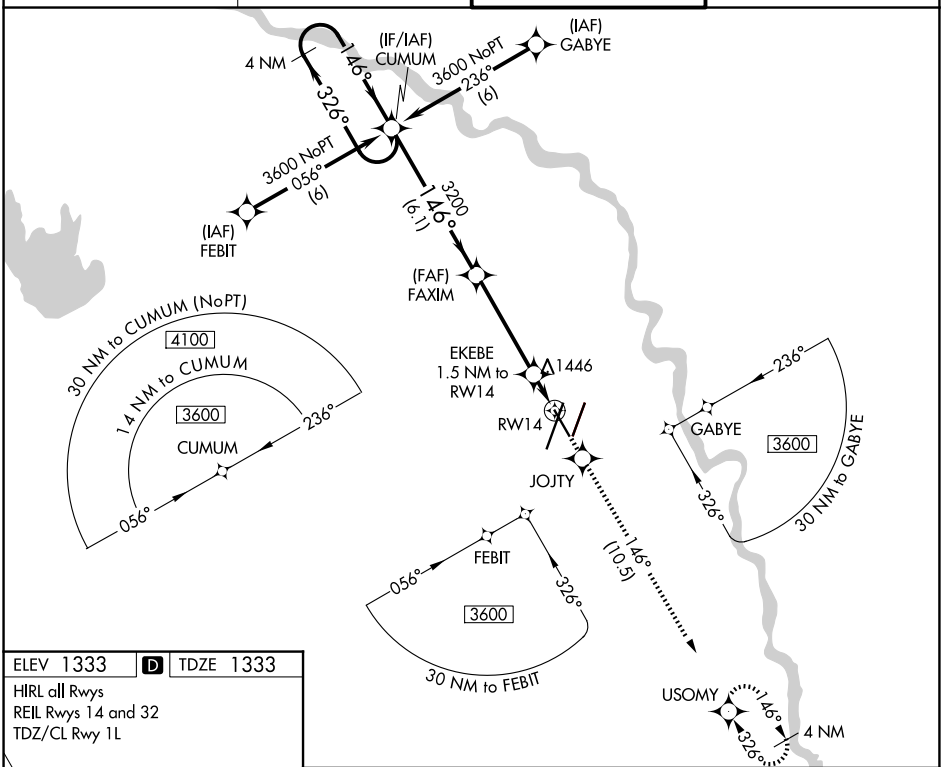

ELEV 1333 | D | TDZE 1333

HIRL all Rwys
REIL Rwys 14 and 32
TDZ/CL Rwy 1L

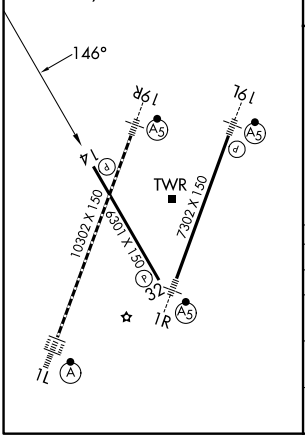

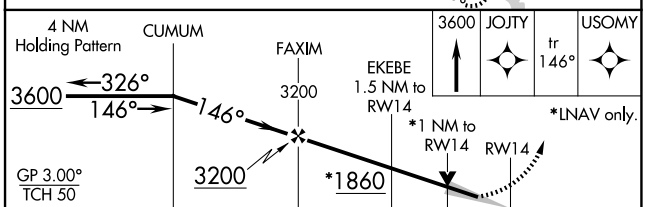

CATEGORY	A	B	C	D
LPV DA	1583-¾ 250 (300-¾)			
LNAV/VNAV DA	1799-1¾ 466 (500-1¾)			
LNAV MDA	1700-1 367 (400-1)			
CIRCLING	1800-1 467 (500-1)		1980-1¾ 647 (700-1¾)	1980-2 647 (700-2)

NC-2, 19 MAR 2026 to 16 APR 2026
NC-2, 19 MAR 2026 to 16 APR 2026