WAAS CH 40210 W03A	APP CRS 031°	Rwy ldg 4000 TDZE 54 Apt Elev 55

RNAV (GPS) RWY 3
KNOX COUNTY RGNL (RKD)

RNP APCH.

Rwy 3 helicopter visibility reduction below ¾ SM NA.
For uncompensated Baro-VNAV systems,
LNAV/VNAV NA below -15°C or above 54°C.

MISSED APPROACH: Climb to 3000 direct HEVUR and on track 300° to RAZZR and hold.

AWOS-3PT	PORTLAND APP CON *	CLNC DEL	UNICOM
119.025	120.4 299.2	123.8	123.05 (CTAF) L

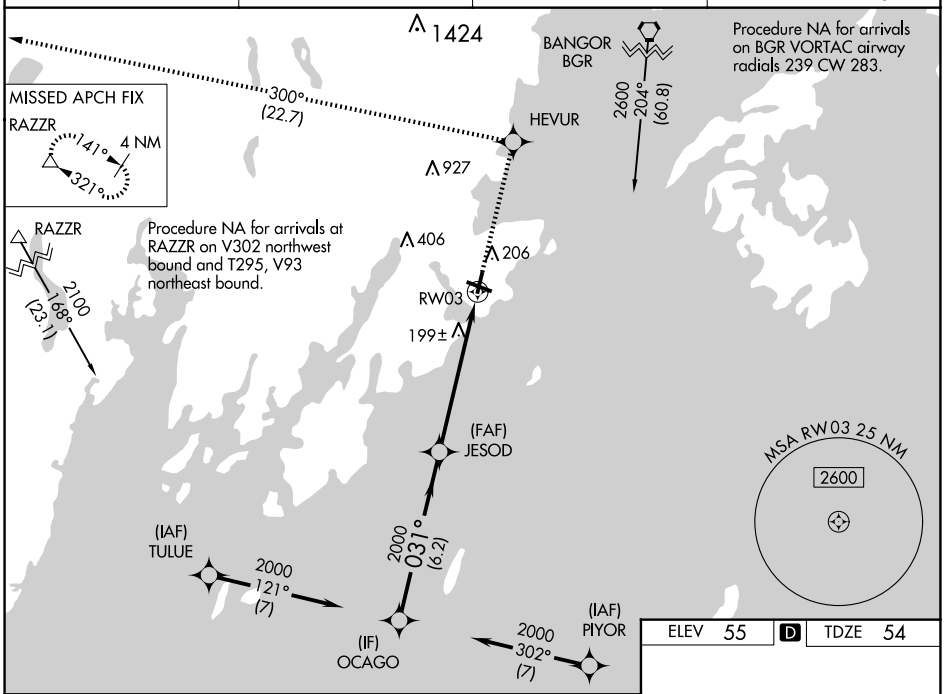

ELEV 55 D TDZE 54

VGSI and RNAV glidepath not coincident (VGSI Angle 3.00/TCH 34).

3000	HEVUR	tr 300°	RAZZR

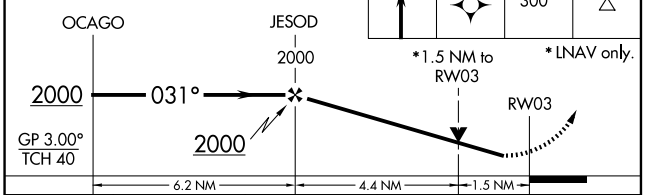

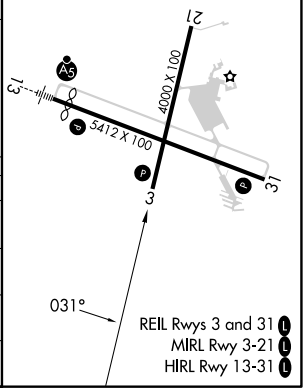

CATEGORY	A	B	C	D
LPV DA	374-1¼ 320 (400-1¼)			
LNAV/VNAV DA	459-1½ 405 (500-1½)			
LNAV MDA	560-1 506 (600-1)		560-1⅜ 506 (600-1⅜)	560-1½ 506 (600-1½)
C CIRCLING	600-1 545 (600-1)		720-1¾ 665 (700-1¾)	1140-3 1085 (1100-3)

NE-1, 19 MAR 2026 to 16 APR 2026