APP CRS	Rwy Ldg	11050
203°	TDZE	439
	Apt Elev	439

RNAV (RNP) Z RWY 20R
FAIRBANKS INTL (FAI) (PAFA)

RNP AR APCH - GPS.

-29°C For uncompensated Baro-VNAV systems, procedure NA below -18°C or above 54°C. For inop ALS, increase RNP 0.30 all Cats visibility to 1⅜ SM.

MALSR

MISSED APPROACH: Climb to 4000 on track 203° to BOSGE then left turn to AKIKE then on track 033° to KRNKL and hold.

ATIS	FAIRBANKS APP CON	FAIRBANKS TOWER	GND CON	CLNC DEL
124.4	125.35 363.2	118.3 257.8	121.9	127.6

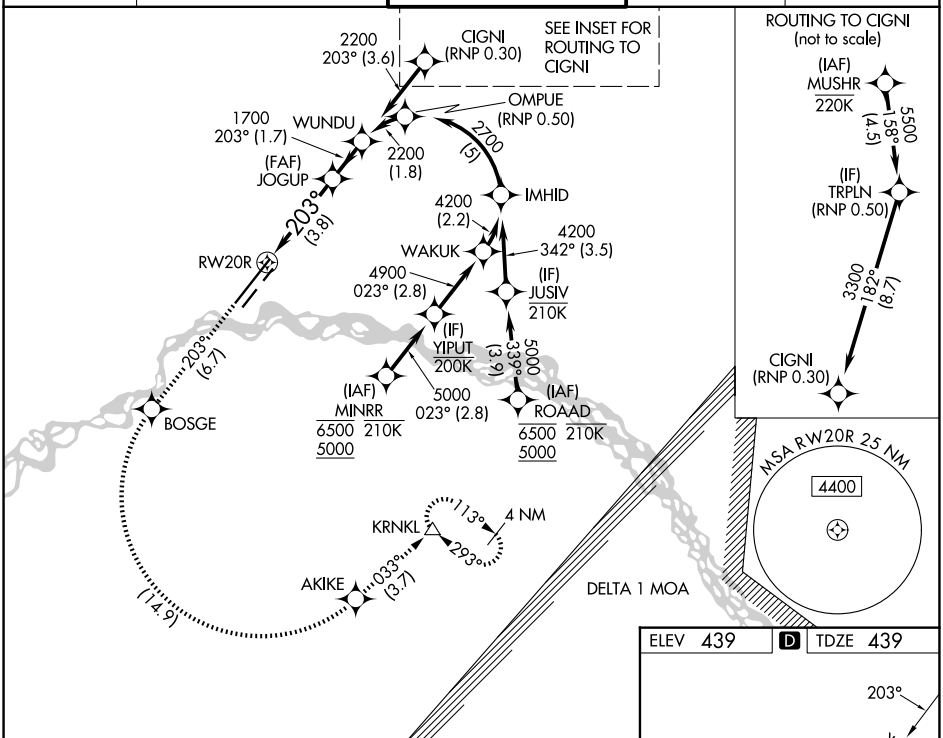

4000	BOSGE		AKIKE	tr 033°	KRNKL
tr 203°					

See planview for multiple IF locations.

VGSI and RNAV glidepath not coincident (VGSI Angle 3.00/TCH 74).

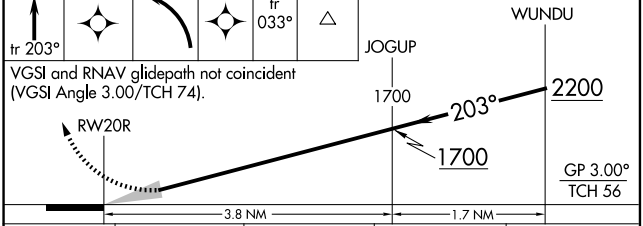

CATEGORY	A	B	C	D
RNP 0.10 DA	763/26 324 (400-½)			
RNP 0.30 DA	923/50 484 (500-1)			

AUTHORIZATION REQUIRED

ELEV 439 D TDZE 439

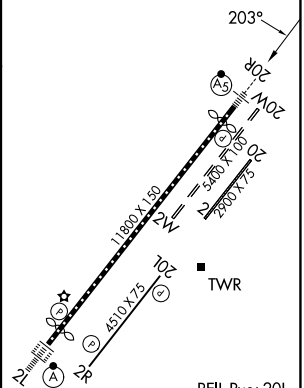

AK, 19 MAR 2026 to 14 MAY 2026
AK, 19 MAR 2026 to 14 MAY 2026