WAAS CH 93941 W26A	APP CRS 239°	Rwy Ldg 7534 TDZE 32 Apt Elev 79

RNAV (GPS) RWY 26

KODIAK (ADQ)(PADQ)

RNP APCH - GPS.

Circling NA north of Rwy 8-26 and west of Rwy 1-19.
Circling Rwy 1 NA at night. Circling to Rwy 8, 11 and 19 NA.
Rapidly rising terrain north, west, and south of airport.

MISSED APPROACH: (Do not exceed 210K until HINBU)
Climbing left turn to 4000 direct HINBU and hold, continue climb-in-hold to 4000. *Missed approach requires minimum climb of 357 feet per NM to 1500.

ATIS	ANCHORAGE CENTER	KODIAK TOWER*	GND CON	UNICOM
134.45	125.1 281.4	119.8 (CTAF) L 239.0	121.9	122.8

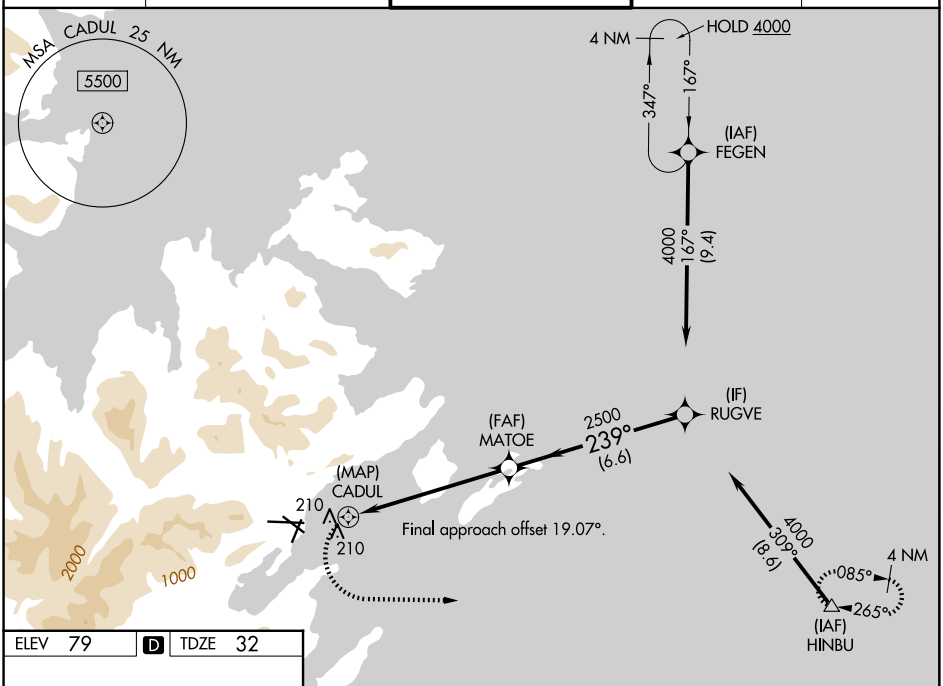

ELEV 79 | D | TDZE 32

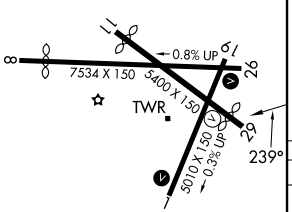

REIL Rwys 1 and 26 L
HIRL Rwys 1-19, 8-26, and 11-29 L

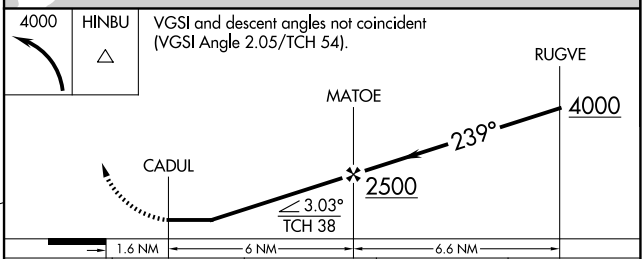

CATEGORY	A	B	C	D
LP MDA	560-1⅞ 528 (500-1⅞)			
LNAV MDA*	560-1⅞ 528 (500-1⅞)			
LNAV MDA	940-1⅞ 908 (900-1⅞)		940-2½ 908 (900-2½)	
CIRCLING	940-1⅞ 861 (900-1⅞)		1140-3 1060 (1100-3)	2020-3 1941 (2000-3)

AK, 19 MAR 2026 to 14 MAY 2026
AK, 19 MAR 2026 to 14 MAY 2026