APP CRS	Rwy Ldg	4800
175°	TDZE	183
	Apt Elev	192

RNAV (GPS) RWY 18
ILIAMNA (ILI) (PAIL)

RNP APCH - GPS.

Rwy 18 helicopter visibility reduction below ¾ SM NA. When Iliamna altimeter setting not received, procedure NA.

-26°C Circling NA to waterways N, S, E, W.

MISSED APPROACH: Climb to 7000 direct AGONE and on track 233° to NUTUW and hold, continue climb-in-hold to 7000.

AFIS	ANCHORAGE CENTER	ILIAMNA RADIO
134.95	118.8	123.6 (CTAF) L

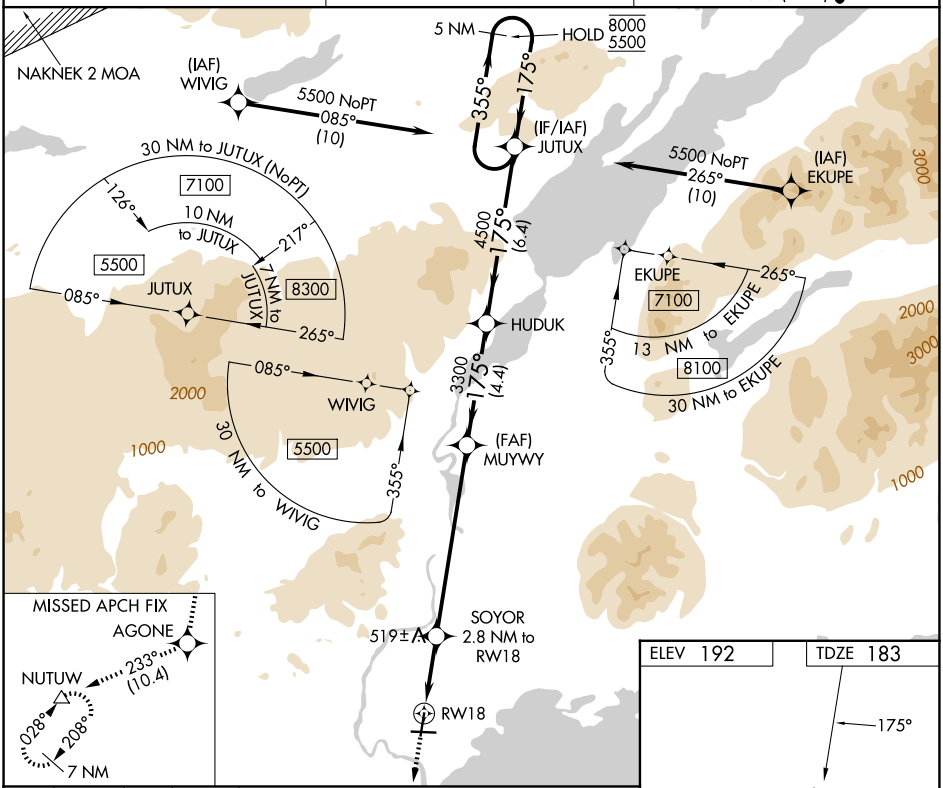

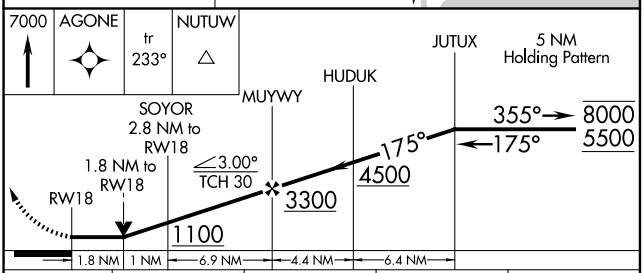

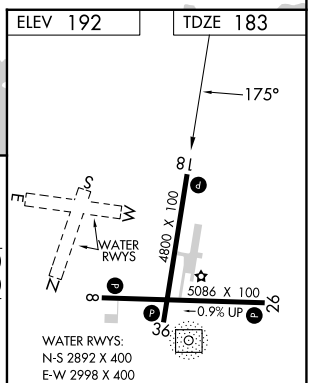

CATEGORY	A	B	C	D
LNAV MDA	780-1 597 (600-1)		780-1¾ 597 (600-1¾)	
CIRCLING	780-1 588 (600-1)		820-1¾ 628 (700-1¾)	1700-3 1508 (1600-3)

REIL Rwys 26 and 36 L
MIRL Rwys 8-26 and 18-36 L

AK, 19 MAR 2026 to 14 MAY 2026

AK, 19 MAR 2026 to 14 MAY 2026