LOC I-PAU	APP CRS	Rwy Ldg	6500
109.9	360°	TDZE	47
		Apt Elev	66

ILS or LOC RWY 36
ST PAUL ISLAND (SNP)(PASN)

ADF and DME required for procedure entry. DME required.

Circling NA west of Rwy 18-36. Inop table does not apply to S-ILS. When local altimeter setting not received, procedure NA. DME from SPY NDB/DME. Simultaneous reception of I-PAU and SPY DME required.

MALSF

MISSED APPROACH: Climb to 2700 on I-PAU north course (360°) to EVANN/SPY 5.2 DME and hold, continue climb-in-hold to 2700.

ASOS	ANCHORAGE CENTER	CTAF
135.75	119.1 339.8	122.3 L

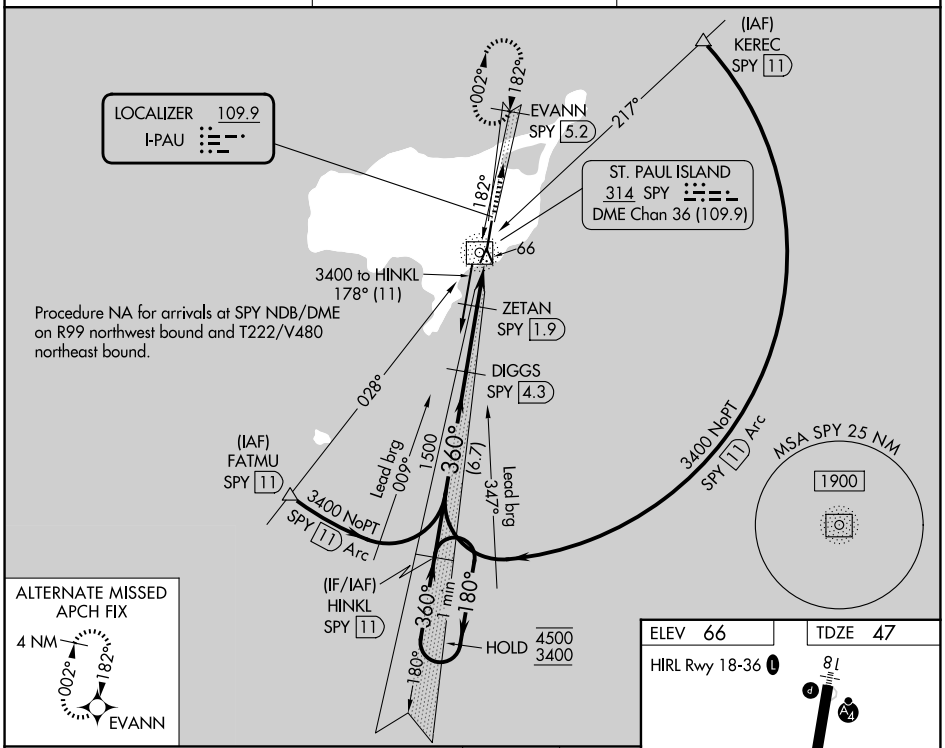

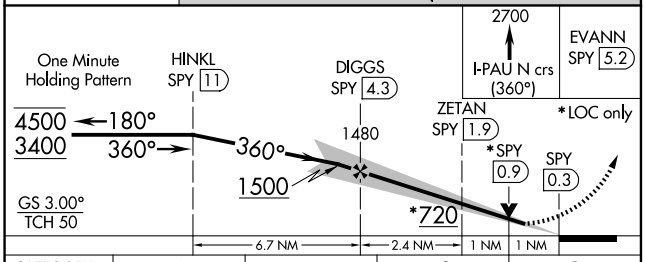

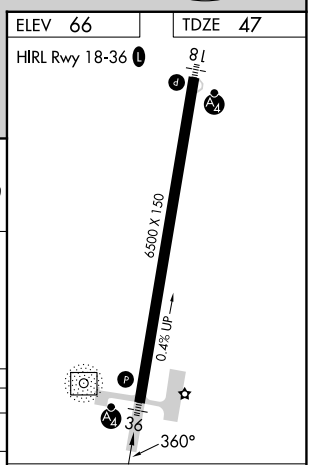

CATEGORY	A	B	C	D
S-ILS 36	247-¾ 200 (200-¾)			
S-LOC 36	380-¾ 333 (400-¾)			
CIRCLING	800-1 734 (800-1)		800-2 734 (800-2)	800-2¼ 734 (800-2¼)

FAF to MAP 4.4 NM

Knots	60	90	120	150	180
Min:Sec	4:24	2:56	2:12	1:46	1:28

AK, 19 MAR 2026 to 14 MAY 2026
AK, 19 MAR 2026 to 14 MAY 2026