APP CRS	Rwy Ldg	11014
063°	TDZE	256
	Apt Elev	305

RNAV (RNP) Z RWY 6L

GUAM INTL (GUM)(PGUM)

RNP AR APCH - GPS.

For uncompensated Baro-VNAV systems, procedure NA below 19°C or above 48°C. For inop ALS, increase RNP 0.30* visibility to ¾ SM and RNP 0.30 visibility to 1⅛ SM.

MALSR

MISSED APPROACH: Climb to 3000 on 063° track to WABOX and hold.
*Missed approach requires minimum climb of 276 feet per NM to 1400.

ATIS	GUAM CERAP	AGANA TOWER	GND CON
119.0	119.8 269.0	118.1 340.2	121.9 336.4

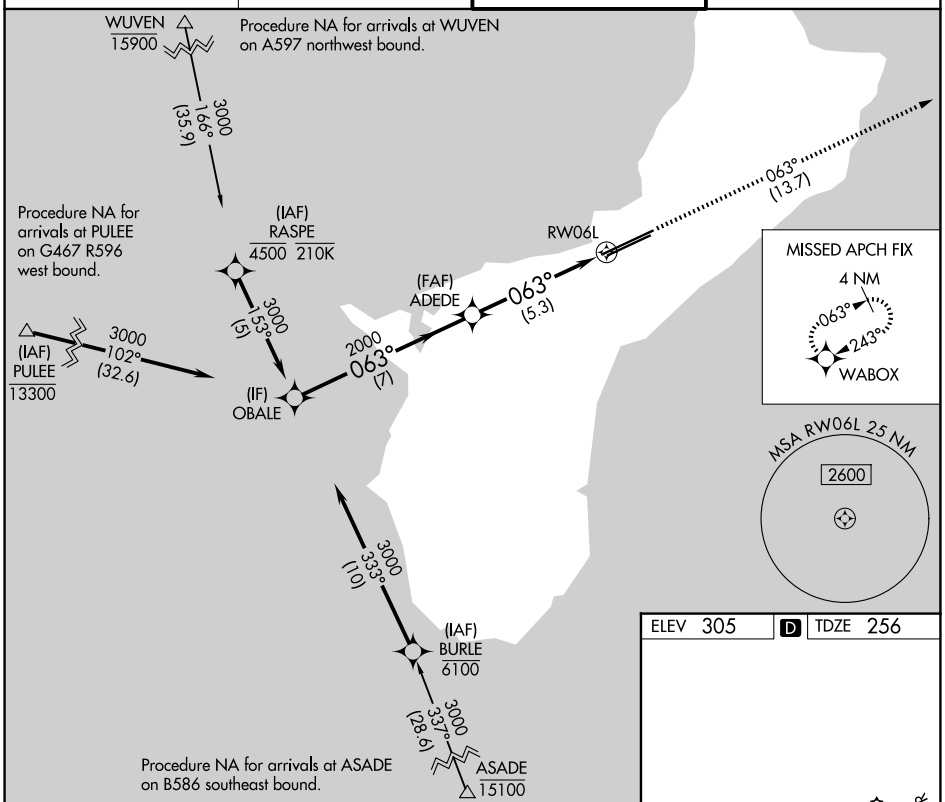

ELEV 305 D TDZE 256

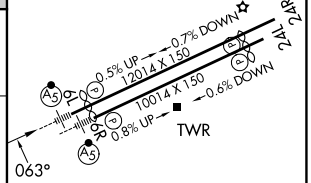

HIRL all Rwys

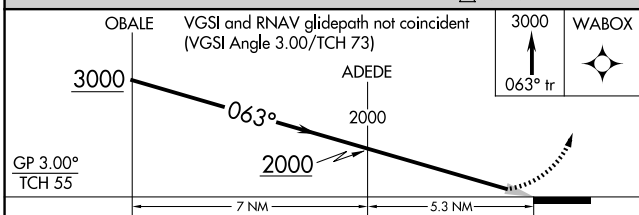

CATEGORY	A	B	C	D
RNP 0.30 DA*	514-½ 258 (300-½)			
RNP 0.30 DA	656- ⅝ 400 (400- ⅝)			

AUTHORIZATION REQUIRED

PAC, 19 MAR 2026 to 14 MAY 2026

PAC, 19 MAR 2026 to 14 MAY 2026