ILS or LOC RWY 20
ROGERS EXEC - CARTER FLD (ROG)

LOC/DME I-ROG	APP CRS	Rwy ldg	6011
111.5	198°	TDZE	1354
Chan 52		Apt Elev	1359

DME required.

Autopilot coupled approach NA below 1632.

MALSR

MISSED APPROACH: Climb to 2100 then climbing left turn to 4000 on heading 110° and RZC VORTAC R-048 to TEEUP/RZC VORTAC 12.6 DME and hold.

AWOS-3PT	RAZORBACK APP CON ★	ROGERS TOWER ★	GND CON	CLNC DEL	CLNC DEL (When twr closed)
134.375	126.6 305.2	119.375 (CTAF) L	118.0	121.75	121.75

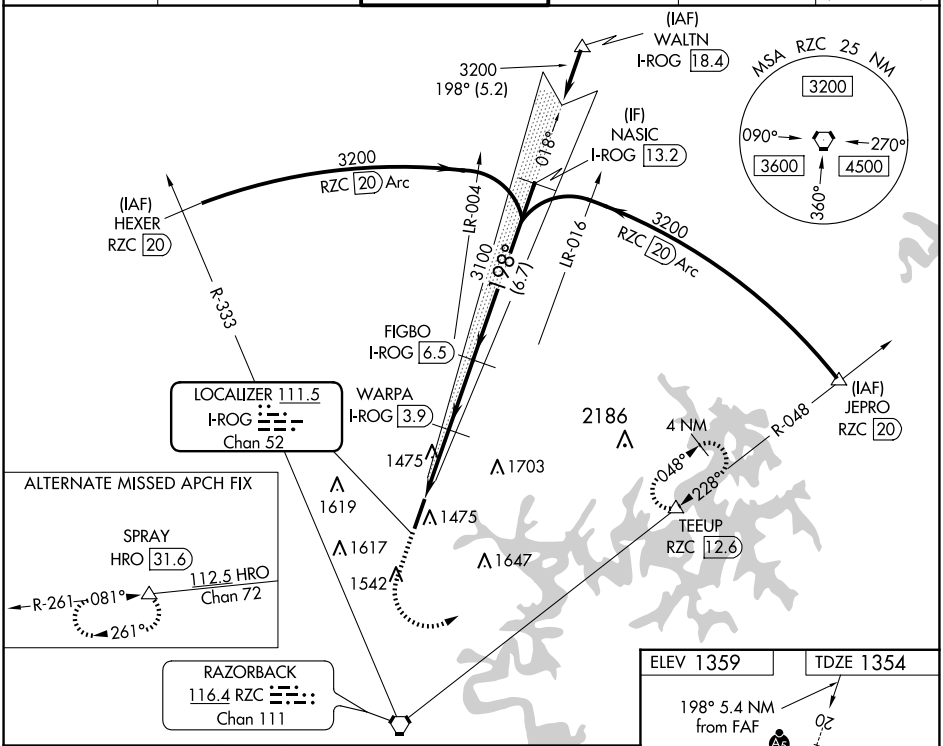

2100	4000	RZC R-048	TEEUP
	hdg 110°		

Use I-ROG DME when on LOC course.

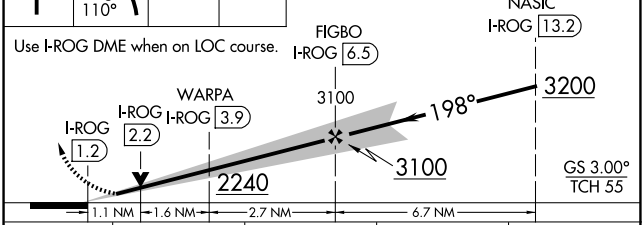

ELEV 1359 | TDZE 1354

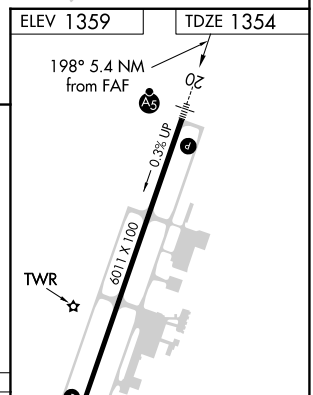

CATEGORY	A	B	C	D
S-ILS 20	1554-½ 200 (200-½)			
S-LOC 20	1740-½ 386 (400-½)		1740-⅝ 386 (400-⅝)	
C CIRCLING	1840-1 481 (500-1)		2020-1¾ 661 (700-1¾)	2020-2 661 (700-2)

FAF to MAP 5.4 NM					
Knots	60	90	120	150	180
Min:Sec	5:24	3:36	2:42	2:10	1:48

SC-1, 19 MAR 2026 to 16 APR 2026