MERIDIAN, MISSISSIPPI

TACAN Y RWY 1L

TACAN NMM Chan 56	APCH CRS 025°	Rwy ldg 8003 TDZE 254 Arpt Elev 316	[USN]	MERIDIAN NAS (MC CAIN FIELD) (KNMM)

RADAR required

T * When ALS inop, increase CAT AB vis to 1 mile; CAT CDE vis to 1⅜ miles.
** Circling CAT B remain within 1.5 NM, CAT C within 1.7 NM, CAT D within 2.3 NM, CAT E within 4.5 NM.

ALSF-1 A1

MISSED APPROACH: Climb to 2200 direct NMM TACAN then right turn via NMM R-051 to ROBNY and hold.

ATIS ★	APP CON	MC CAIN TOWER ★	MC CAIN GND CON	ASR/PAR
290.525	120.5 269.325 (S) 379.275 (N) 120.95 276.4 (W) 121.275 348.7 (E)	126.2 340.2 Rwy 01L, 19L, and 28 126.2 360.2 Rwy 01R, 19R, and 10	336.4	

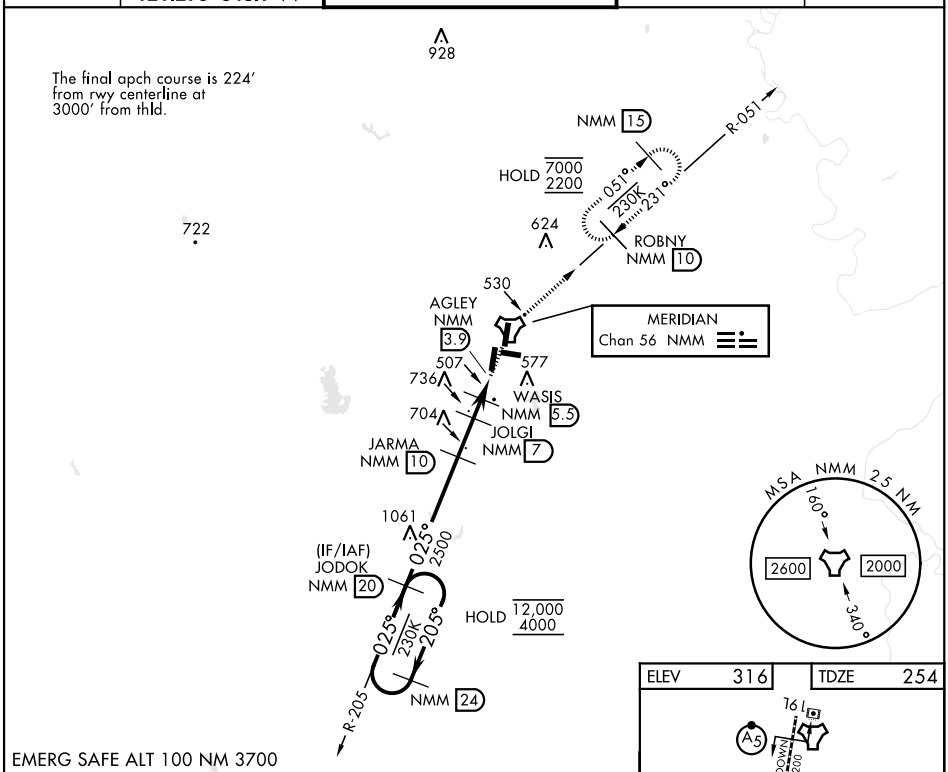

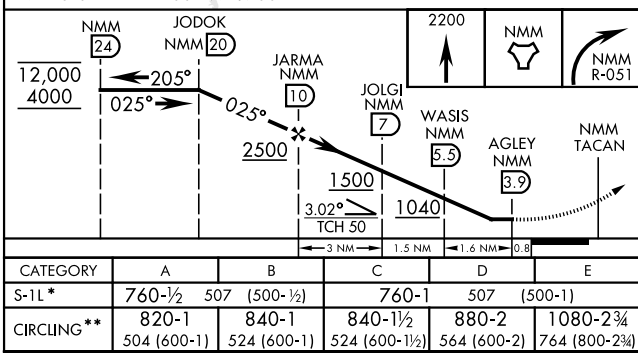

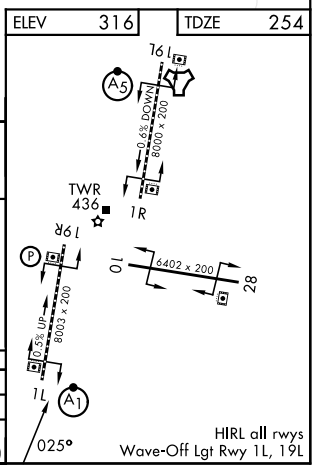

CATEGORY	A	B	C	D	E
S-1L *	760-½ 507 (500-½)		760-1 507 (500-1)		
CIRCLING **	820-1 504 (600-1)	840-1 524 (600-1)	840-1½ 524 (600-1½)	880-2 564 (600-2)	1080-2¾ 764 (800-2¾)

SC-4, 19 MAR 2026 to 16 APR 2026

SC-4, 19 MAR 2026 to 16 APR 2026