WAAS CH 61041 W23A	APP CRS 229°	Rwy Ldg 5200 TDZE 15 Apt Elev 15

RNAV (GPS) RWY 23
LAKE CHARLES RGNL (LCH)

RNP APCH - GPS.

ASR For uncompensated Baro-VNAV systems, LNAV/VNAV NA below -2°C or above 54°C. Rwy 23 helicopter visibility reduction below ¾ SM NA.

MISSED APPROACH: Climb to 1700 direct WINUP and hold.

ATIS	LAKE CHARLES APP CON★	LAKE CHARLES TOWER★	GND CON	UNICOM
118.75	119.35 353.75	120.7 (CTAF) L 257.8	121.8	122.95

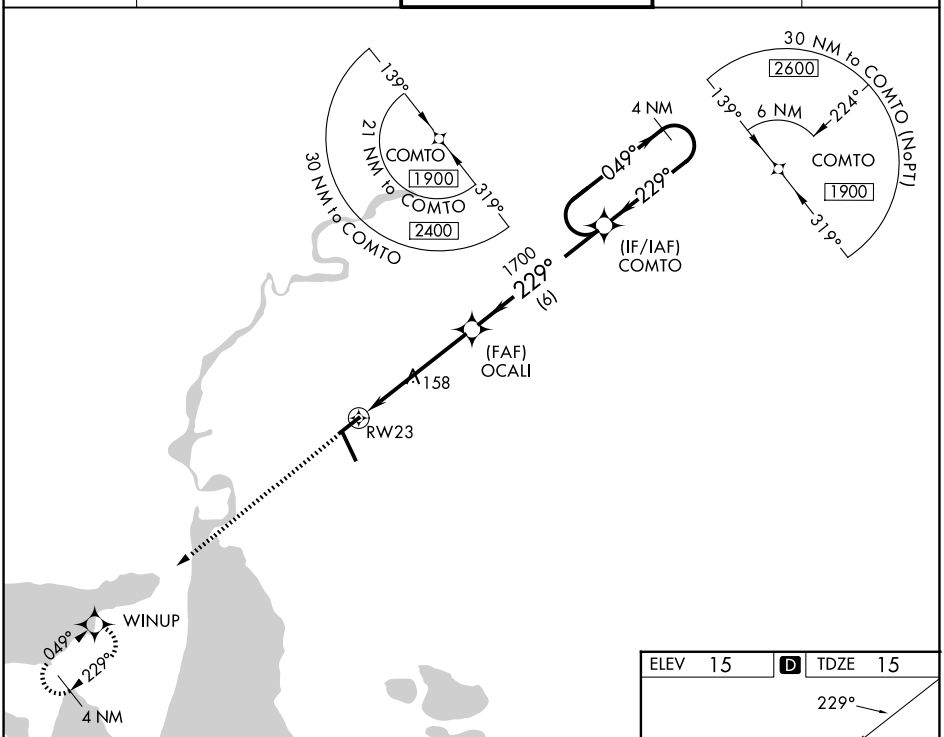

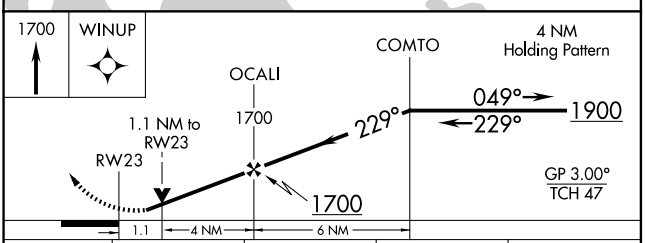

CATEGORY	A	B	C	D
LPV DA	265-¾ 250 (300-¾)			
LNAV/VNAV DA	301-⅞ 286 (300-⅞)			
LNAV MDA	420-1 405 (500-1)		420-1⅛ 405 (500-1⅛)	
CIRCLING	440-1 425 (500-1)	480-1 465 (500-1)	580-1½ 565 (600-1½)	680-2 665 (700-2)

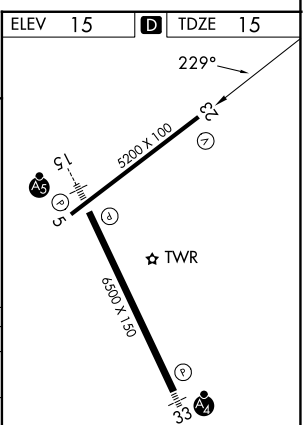

REIL Rwys 5 and 23
MIRL Rwy 5-23 L
HIRL Rwy 15-33 L

SC-4, 19 MAR 2026 to 16 APR 2026
SC-4, 19 MAR 2026 to 16 APR 2026