LOC I-ABK	APP CRS	Rwy Ldg	7400
109.1	133°	TDZE	1184
		Apt Elev	1182

ILS or LOC RWY 13
FALLS INTL/EINARSON FLD (INL)

DME or RADAR required.

T A NA — Circling Rwy 4, 22 NA at night. Caution opposing ILS continously on. DME from INL VOR/DME. DME use requires simultaneous reception of I-ABK and INL DME.

MALSR A5

MISSED APPROACH: Climb to 3400 on INL VOR/DME R-130 to ZAVBA/ INL 14 DME/RADAR and hold.

ASOS	MINNEAPOLIS CENTER	UNICOM
120.0	120.9 377.1	122.8 (CTAF) L

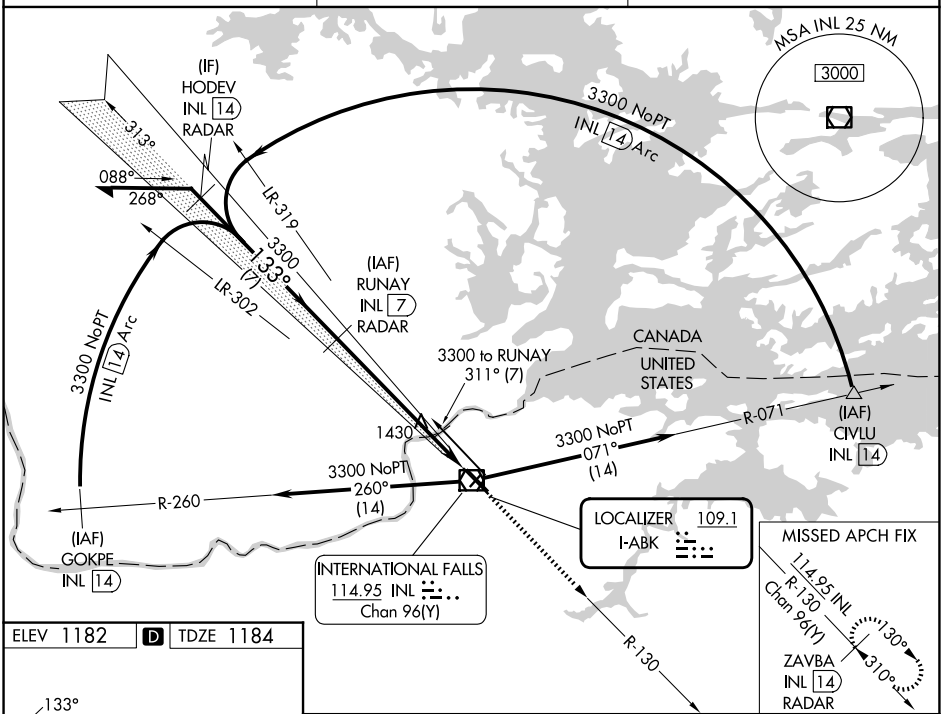

ELEV 1182 | D | TDZE 1184

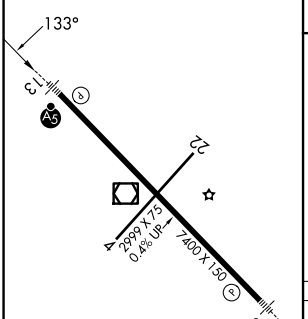

HIRL Rwy 13-31 L

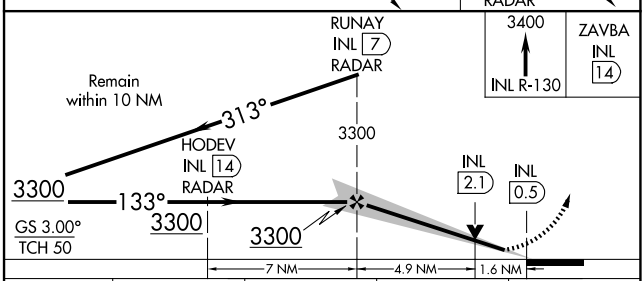

FAF to MAP 6.5 NM					
Knots	60	90	120	150	180
Min:Sec	6:30	4:20	3:15	2:36	2:10

CATEGORY	A	B	C	D
S-ILS 13	1384-½ 200 (200-½)			
S-LOC 13	1760-½ 576 (600-½)		1760-1¼ 576 (600-1¼)	
CIRCLING	1760-1 578 (600-1)		1900-2 718 (800-2)	1900-2¼ 718 (800-2¼)

NC-1, 19 MAR 2026 to 16 APR 2026

NC-1, 19 MAR 2026 to 16 APR 2026