VOR/DME AML	APP CRS	Rwy Ldg	10501
113.5	120°	TDZE	310
Chan 82		Apt Elev	312

VOR/DME RWY 12
WASHINGTON DULLES INTL (IAD)

MALSR

MISSED APPROACH: Climbing right turn to 4000 on AML VOR/DME R-256 to BLUES INT and hold.

D-ATIS	POTOMAC APP CON	DULLES TOWER	GND CON
134.85	120.45 306.925 (241°-330°) 128.525 306.925 (091°-240°) 126.1 338.25 (331°-090°)	120.1 317.8 (Rwy 1R/19L) 120.25 348.6 (Rwy 1C/19C) 134.425 348.6 (Rwys 1L/19R and 12/30)	121.9 317.8 (EAST) 121.625 348.6 (WEST)

RADAR REQUIRED

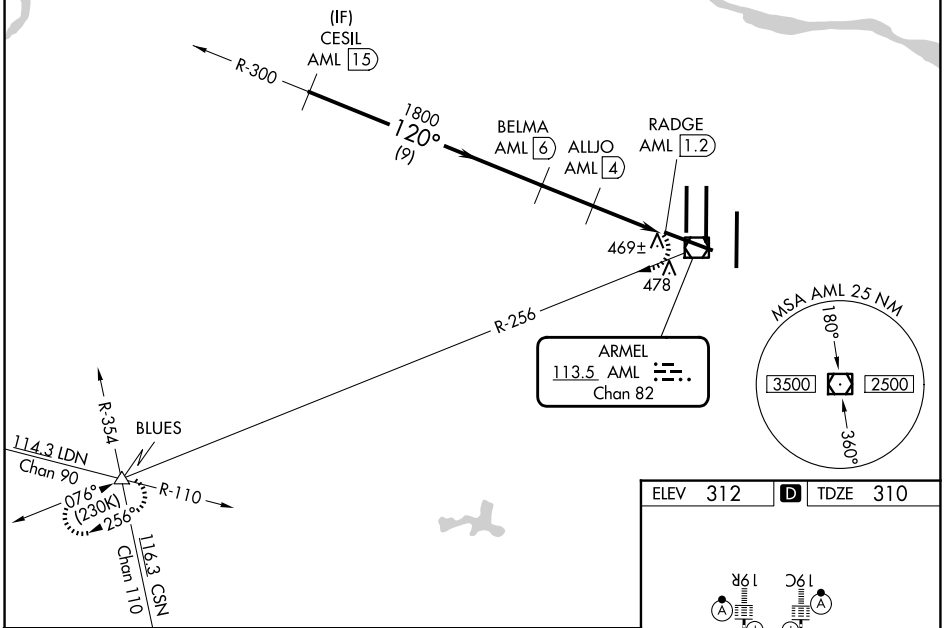

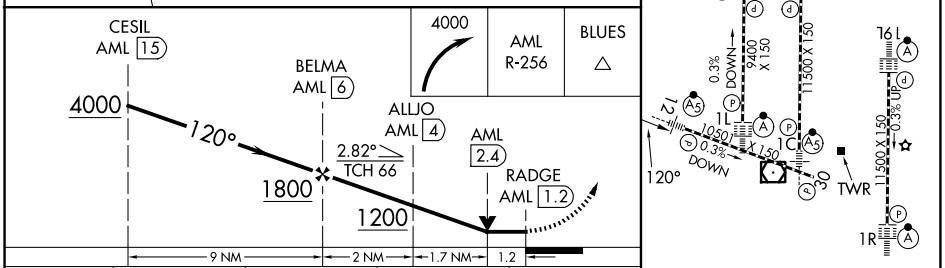

CATEGORY	A	B	C	D
S-12	740/24 430 (500-½)		740/40 430 (500-¾)	
CIRCLING	940-1 628 (700-1)		940-1¾ 628 (700-1¾)	1180-2¾ 868 (900-2¾)

ELEV 312 D TDZE 310

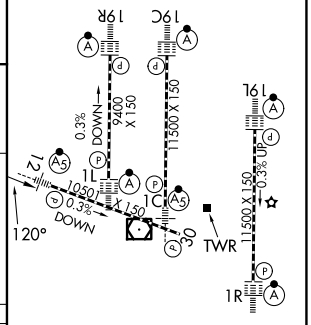

TDZL/RCLS Rwys 1C, 1L, 1R, 12, 19C and 19R
REIL Rwy 30
HIRL all rwys

NE-3, 19 MAR 2026 to 16 APR 2026