| WAAS CH 48822 W27A | APP CRS 270° | Rwy Ldg 6460<br>TDZE 707<br>Apt Elev 712 |
|---|---|---|

# RNAV (GPS) RWY 27
## AURORA MUNI (ARR)

RNP APCH - GPS.

For uncompensated Baro-VNAV systems, LNAV/VNAV NA below -16°C or above 54°C.

MISSED APPROACH: Climb to 2700 direct TOBBY and hold.

| ATIS | CHICAGO APP CON | AURORA TOWER* | GND CON |
|---|---|---|---|
| 125.85 | 133.5 349.0 | 120.6 (CTAF) L | 121.7 |

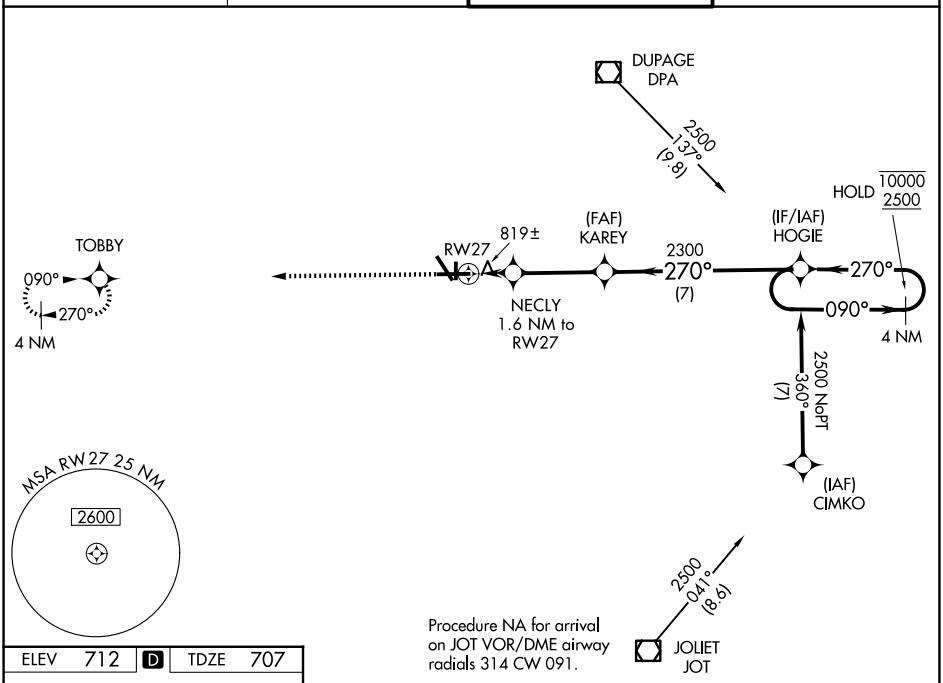


Procedure NA for arrival on JOT VOR/DME airway radials 314 CW 091.

ELEV 712 D TDZE 707

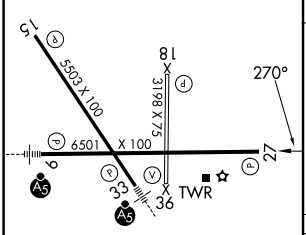


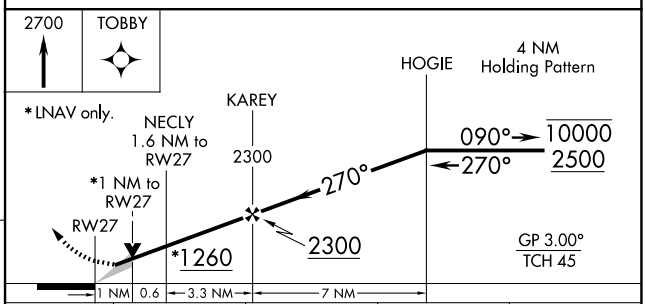


| CATEGORY | A | B | C | D |
|---|---|---|---|---|
| LPV DA | 907-¾ 200 (200-¾) | | | |
| LNAV/VNAV DA | 1002-1 295 (300-1) | | | |
| LNAV MDA | 1080-1 373 (400-1) | | | |
| CIRCLING | 1200-1 488 (500-1) | | 1300-1½ 588 (600-1½) | 1320-2 608 (700-2) |

MIRL Rwys 18-36 L
HIRL Rwys 15-33 and 9-27 L
REIL Rwys 15, 18, 27, and 36 L



EC-3, 19 MAR 2026 to 16 APR 2026
EC-3, 19 MAR 2026 to 16 APR 2026