WAAS CH 45921 W20A	APP CRS 195°	Rwy Ldg 7571 TDZE 757 Apt Elev 759

RNAV (GPS) RWY 20R

DUPAGE (DPA)

RNP APCH - GPS.

Circling Rwy 15, 28, 33 NA at night.
Rwy 20R helicopter visibility reduction below ¾ SM NA.
For uncompensated Baro-VNAV systems, LNAV/VNAV NA below -22°C or above 54°C.

MISSED APPROACH: Climb to 2500 direct FABUG and 187° track to JOT VOR/DME and hold.

ATIS	CHICAGO APP CON	DUPAGE TOWER	GND CON
132.075	133.5 349.0	120.9 257.8	121.8

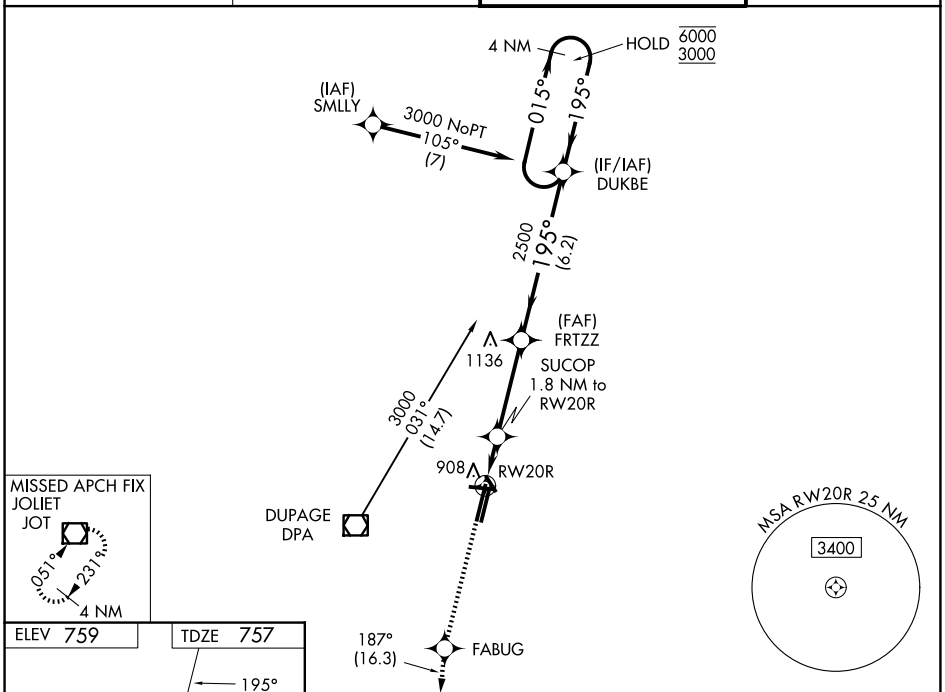

ELEV 759 TDZE 757

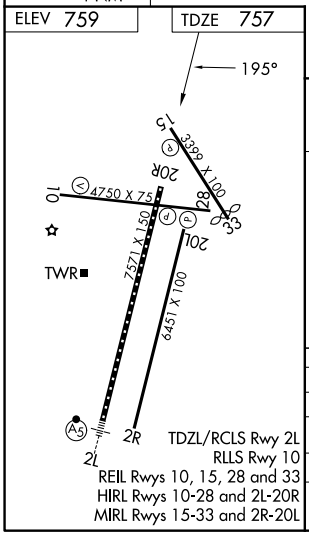

TDZL/RCLS Rwy 2L
RLLS Rwy 10
REIL Rwys 10, 15, 28 and 33
HIRL Rwys 10-28 and 2L-20R
MIRL Rwys 15-33 and 2R-20L

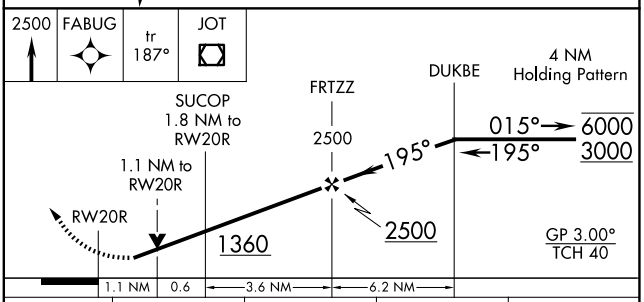

CATEGORY	A	B	C	D
LPV DA	1043-⅞ 286 (300-⅞)			
LNAV/VNAV DA	1080-1 323 (400-1)			
LNAV MDA	1160-1 403 (500-1)		1160-1⅛ 403 (500-1⅛)	
CIRCLING	1260-1 501 (600-1)	1360-1 601 (700-1)	1460-2 701 (800-2)	1460-2¼ 701 (800-2¼)

EC-3, 19 MAR 2026 to 16 APR 2026
EC-3, 19 MAR 2026 to 16 APR 2026