WAAS CH 72911 W16A	APP CRS 159°	Rwy Ldg 8500 TDZE 312 Apt Elev 346

RNAV (GPS) RWY 16L
JACKSON-MEDGAR WILEY EVERS INTL (JAN)

RNP APCH.

For uncompensated Baro-VNAV systems, LNAV/VNAV NA below -7°C or above 54°C. Circling NA for Cat E southwest of Rwy 16R-34L. When local altimeter setting not received, use Hawkins Fld altimeter setting and increase all DA 19 feet and all MDA 20 feet, increase LNAV/VNAV all Cats visibility to RVR 3400 and LNAV Cats C/D/E visibility to RVR 5000. VDP and Baro-VNAV NA when using Hawkins Fld altimeter setting. For inop ALS, increase LPV Cat E visibility to RVR 4000, LNAV/VNAV Cat E visibility to RVR 5500, and LNAV Cat E visibility to 1⅜ SM. For inop ALS when using Hawkins Fld altimeter setting, increase LPV Cat E visibility to RVR 4000, LNAV/VNAV Cat E visibility to RVR 6000, and LNAV Cat E visibility to 1⅜ SM.

ASR

ALSF-2

MISSED APPROACH: Climb to 3000 direct MASPY and hold.

ATIS	JACKSON APP CON ★	JACKSON TOWER ★	GND CON	UNICOM
121.05	123.9 317.7	120.9 (CTAF) L 352.0	121.7 348.6	122.95

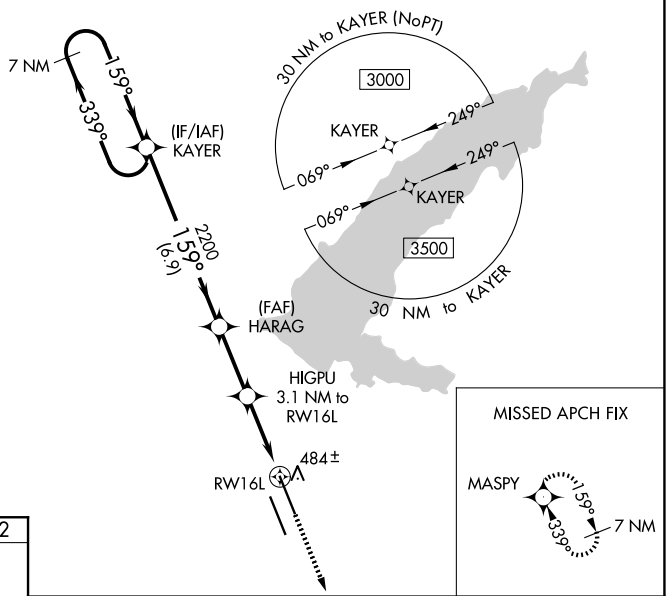

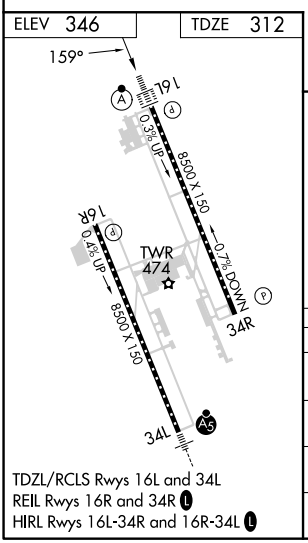

TDZL/RCLS Rwys 16L and 34L
REIL Rwys 16R and 34R L
HIRL Rwys 16L-34R and 16R-34L L

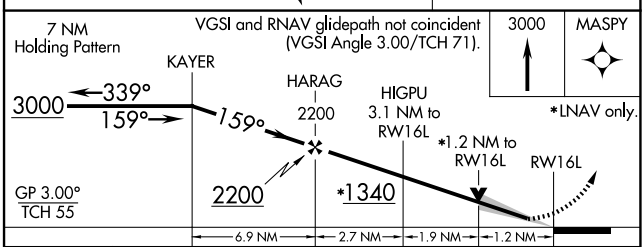

CATEGORY	A	B	C	D	E
LPV DA	512/18 200 (200-½)				
LNAV/VNAV DA	652/31 340 (400-⅝)				
LNAV MDA	760/24 448 (500-½)		760/45 448 (500-⅞)		
CIRCLING	880-1 534 (600-1)	900-1 554 (600-1)	900-1½ 554 (600-1½)	960-2 614 (700-2)	1040-2½ 694 (700-2½)

SC-4, 19 MAR 2026 to 16 APR 2026
SC-4, 19 MAR 2026 to 16 APR 2026