WAAS CH 49143 W02A	APP CRS 020°	Rwy Ldg 8653 TDZE 5592 Apt Elev 5622

RNAV (GPS) RWY 2
CEDAR CITY RGNL (CDC)

RNP APCH.

Circling NA east of Rwy 2-20. Baro-VNAV NA.

MISSED APPROACH: Climb to 6800 then climbing left turn to 9800 direct BERYL and hold.

ASOS	SALT LAKE CITY CENTER	UNICOM
119.025	125.575 379.275	123.0 (CTAF) L

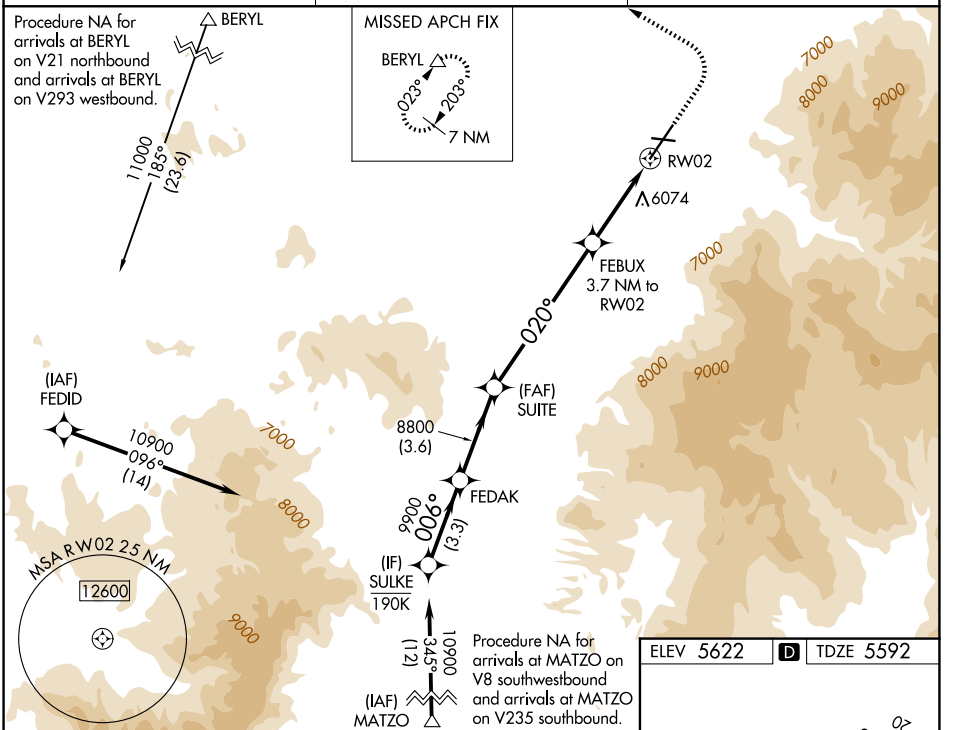

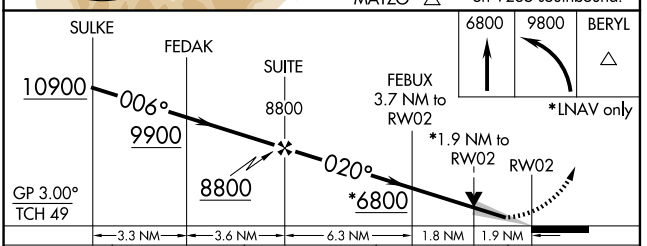

CATEGORY	A	B	C	D
LPV DA	5867-⅞ 275 (300-⅞)			
LNAV/VNAV DA	6394-2½ 802 (800-2½)			
LNAV MDA	6240-1 648 (700-1)		6240-1⅞ 648 (700-1⅞)	
CIRCLING	6240-1 618 (700-1)		6240-1⅞ 618 (700-1⅞)	6240-2 618 (700-2)

ELEV 5622 D TDZE 5592

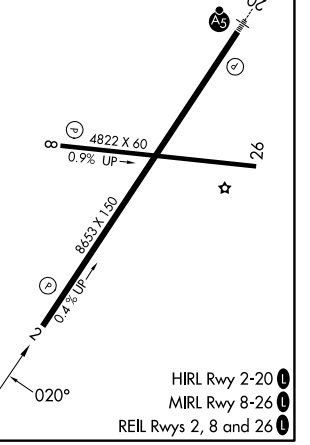

SW-4, 19 MAR 2026 to 16 APR 2026

SW-4, 19 MAR 2026 to 16 APR 2026