WAAS CH 72640 W20A	APP CRS 200°	Rwy Ldg 8653 TDZE 5605 Apt Elev 5622

RNAV (GPS) RWY 20
CEDAR CITY RGNL (CDC)

RNP APCH.

Circling NA east of Rwy 2-20. Baro-VNAV NA.
For inop ALS, increase LNAV/VNAV all Cats visibility to 1⅛ SM and LNAV Cats C/D visibility to 1⅝ SM.

MALSR

MISSED APPROACH: Climb to 9800 direct ZUMAS and on track 281° to WULMU and on track 334° to BERYL and hold.

ASOS	SALT LAKE CITY CENTER	UNICOM
119.025	125.575 379.275	123.0 (CTAF) L

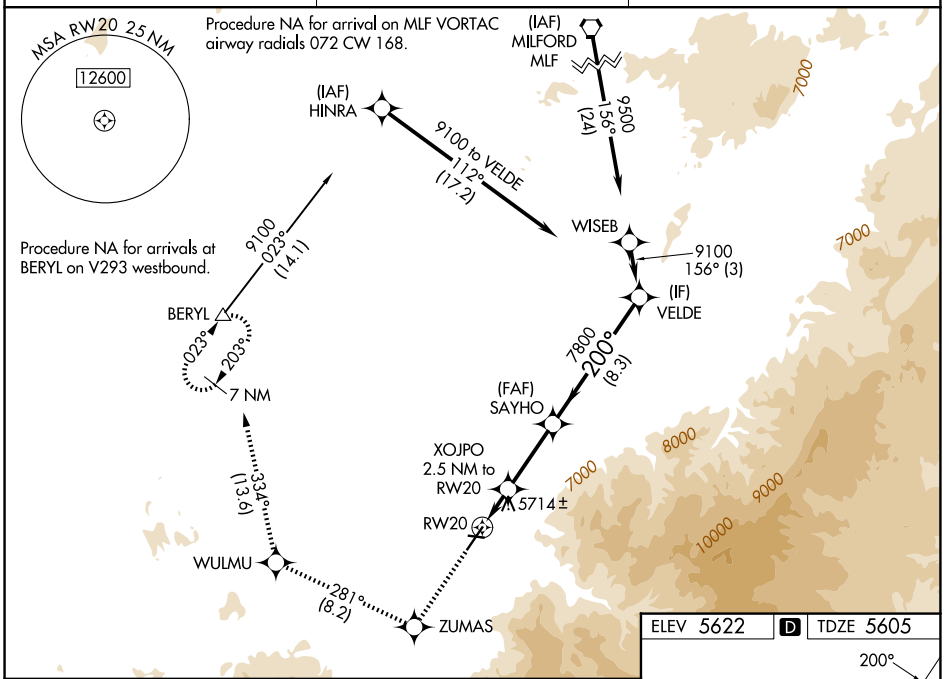

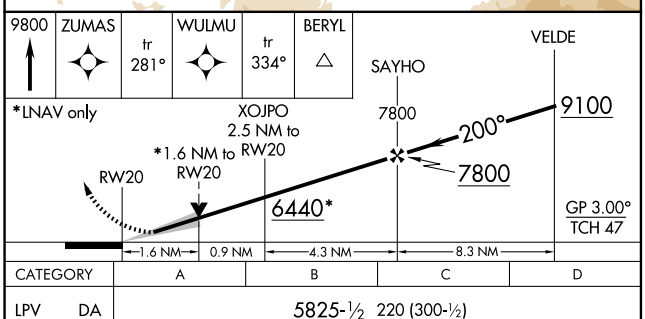

CATEGORY	A	B	C	D
LPV DA	5825-½ 220 (300-½)			
LNAV/VNAV DA	6015-¾ 410 (400-¾)			
LNAV MDA	6180-½ 575 (600-½)		6180-1¼ 575 (600-1¼)	
CIRCLING	6180-1 558 (600-1)		6180-1⅝ 558 (600-1⅝)	6180-2 558 (600-2)

ELEV 5622 D TDZE 5605

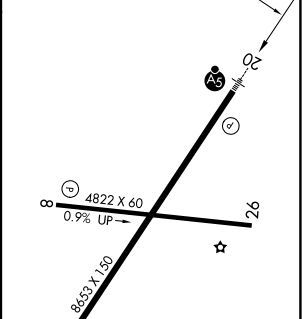

HIRL Rwy 2-20 L
MIRL Rwy 8-26 L
REIL Rwys 2, 8 and 26 L

SW-4, 19 MAR 2026 to 16 APR 2026

SW-4, 19 MAR 2026 to 16 APR 2026