VORTAC ICT	APP CRS	Rwy ldg	N/A
113.8	283°	TDZE	N/A
Chan 85		Apt Elev	1378

VOR-C
CESSNA ACFT FLD (CEA)

NA Use Wichita Dwight D Eisenhower Ntl altimeter setting. Procedure not authorized at night. DME or RADAR required.

MISSED APPROACH: Climbing left turn to 3600 via ICT R-103 to SOCCA 24 DME/RADAR and hold.

WICHITA APP CON	CTAF
134.8 269.1	122.9

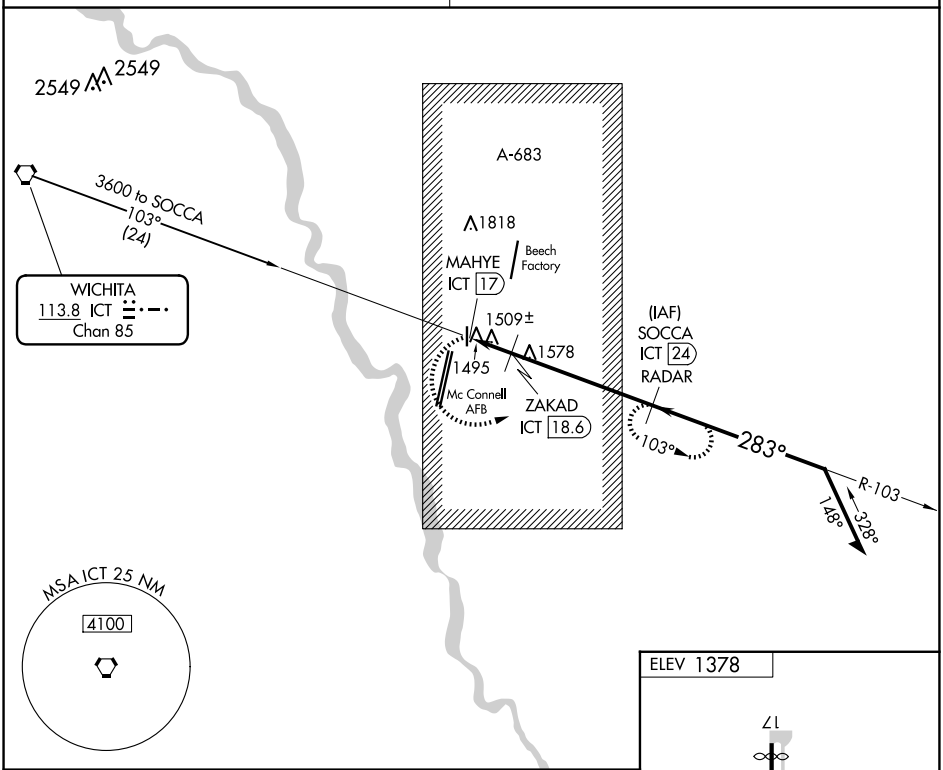

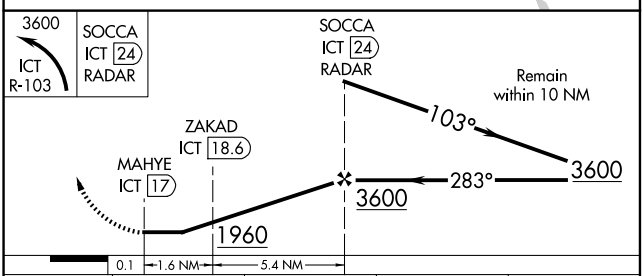

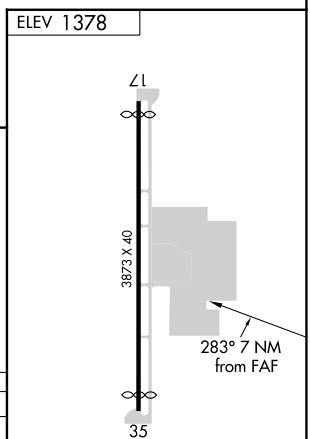

CATEGORY	A	B	C	D
CIRCLING	1960-1	582 (600-1)	1960-1½ 582 (600-1½)	NA
ZAKAD FIX MINIMUMS				
CIRCLING	1840-1	462 (500-1)	1960-1½ 582 (600-1½)	NA

FAF to MAP 7 NM

Knots	60	90	120	150	180
Min:Sec	7:00	4:40	3:30	2:48	2:20

NC-2, 19 MAR 2026 to 16 APR 2026
NC-2, 19 MAR 2026 to 16 APR 2026