WAAS CH 99442 W17A	APP CRS 171°	Rwy ldg 6299 TDZE 3013 Apt Elev 3055

RNAV (GPS) RWY 17
HUTCHINSON COUNTY (BGD)

RNP APCH.

For uncompensated Baro-VNAV systems, LNAV/VNAV NA below -14°C or above 51°C.

MISSED APPROACH: Climb to 5100 direct CUKAS and hold.

ASOS	AMARILLO APP CON ★	UNICOM
118.325	119.5 307.0	123.0 (CTAF) L

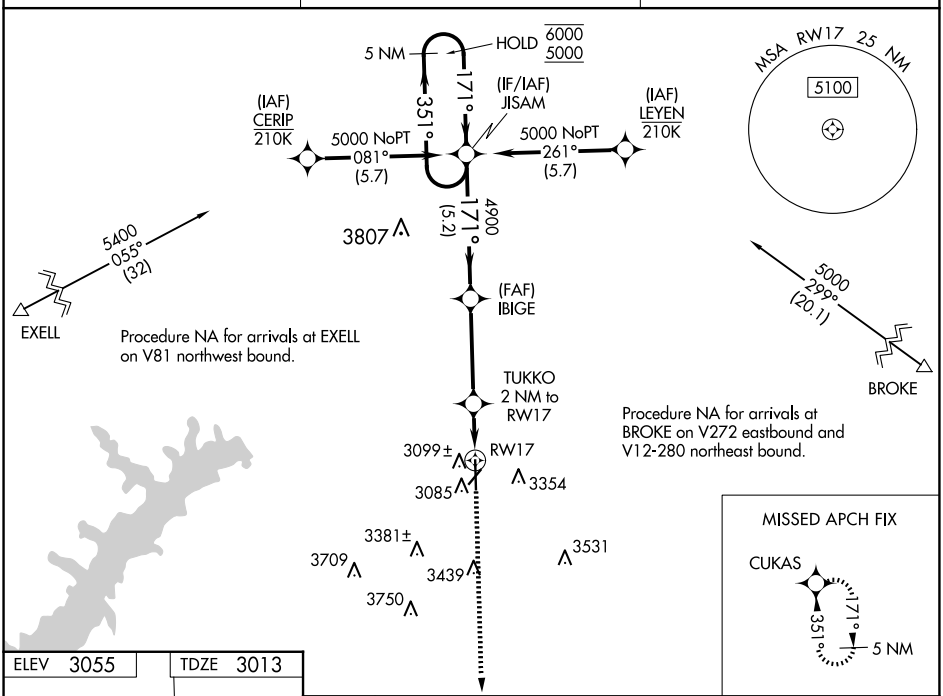

ELEV 3055 TDZE 3013

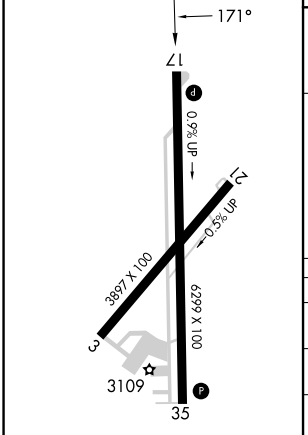

MIRL Rwys 3-21 and 17-35 L

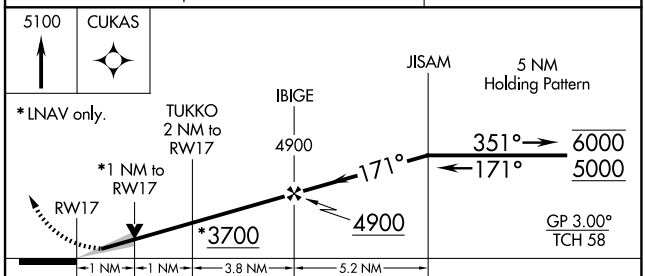

CATEGORY	A	B	C	D
LPV DA	3263-1 250 (300-1)			
LNAV/VNAV DA	3280-1 267 (300-1)			
LNAV MDA	3360-1 347 (400-1)			
C CIRCLING	3620-1 565 (600-1)	3660-1 605 (700-1)	3760-2 705 (800-2)	3760-2¼ 705 (800-2¼)

SC-2, 19 MAR 2026 to 16 APR 2026

SC-2, 19 MAR 2026 to 16 APR 2026