RNAV (GPS) RWY 14
CRYSTAL (MIC)

APP CRS	Rwy Ldg	3508
139°	TDZE	869
	Apt Elev	869

RNP APCH - GPS.

Rwy 14 helicopter visibility reduction below ¾ SM NA.
Circling NA to Rwys 6R and 24L.

MISSED APPROACH: Climbing left turn to 3100 direct GEP VORTAC and hold, continue climb-in-hold to 3100.

ATIS	MINNEAPOLIS APP CON	CRYSTAL TOWER★	GND CON	CLNC DEL	CLNC DEL (When twr closed)	UNICOM
124.475	126.5 335.65	120.7 (CTAF) L	121.6	121.6	121.6	122.95

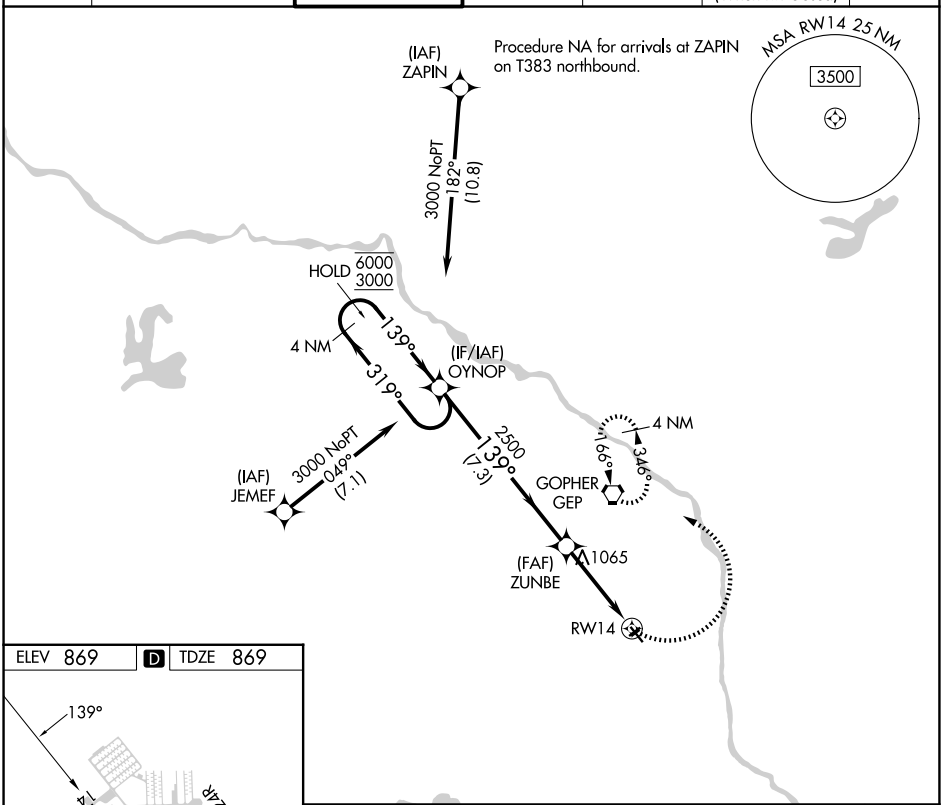

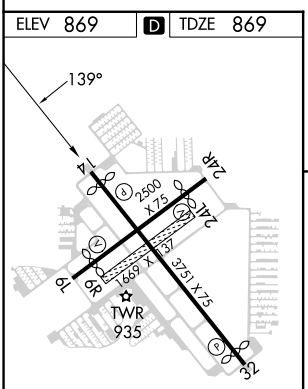

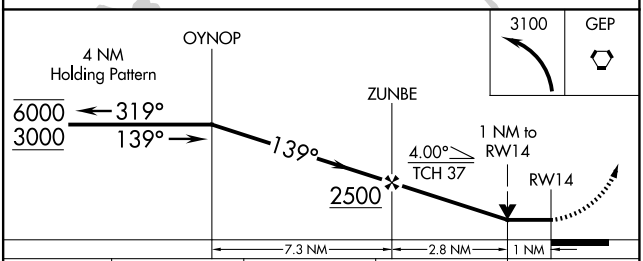

CATEGORY	A	B	C	D
LNAV MDA	1320-1 451 (500-1)		NA	
CIRCLING	1340-1 471 (500-1)	1380-1 511 (600-1)	NA	

REIL Rwys 14 and 32 L
MIRL Rwys 6L-24R and 14-32 L

NC-1, 19 MAR 2026 to 16 APR 2026
NC-1, 19 MAR 2026 to 16 APR 2026