LOC I-BMG	APP CRS	Rwy Ldg	6500
108.3	354°	TDZE	844
		Apt Elev	846

ILS or LOC/DME RWY 35

MONROE COUNTY (BMG)

Circling to Rwy 6/24 NA at night. When local altimeter setting not received, use Terre Haute Rgnl altimeter setting; increase S-ILS 35 DA to 1165 and all MDA 140 feet and increase S-ILS 35 all Cats visibility ¼ SM, S-LOC 35 Cat C and D and Circling Cat C and D visibility ½ SM. For inoperative MALSR when using Terre Haute Rgnl altimeter setting: increase S-ILS 35 all Cats visibility to 1¼ miles. DME from OOM VORTAC. Simultaneous reception of I-BMG and OOM DME required.

MALSR

MISSED APPROACH: Climb to 2000 then climbing left turn to 2500 direct OOM VORTAC and hold.

ASOS	HULMAN APP CON	BLOOMINGTON TOWER ★	GND CON	UNICOM
134.525	128.025 339.8	120.775 (CTAF) L	121.9	122.95

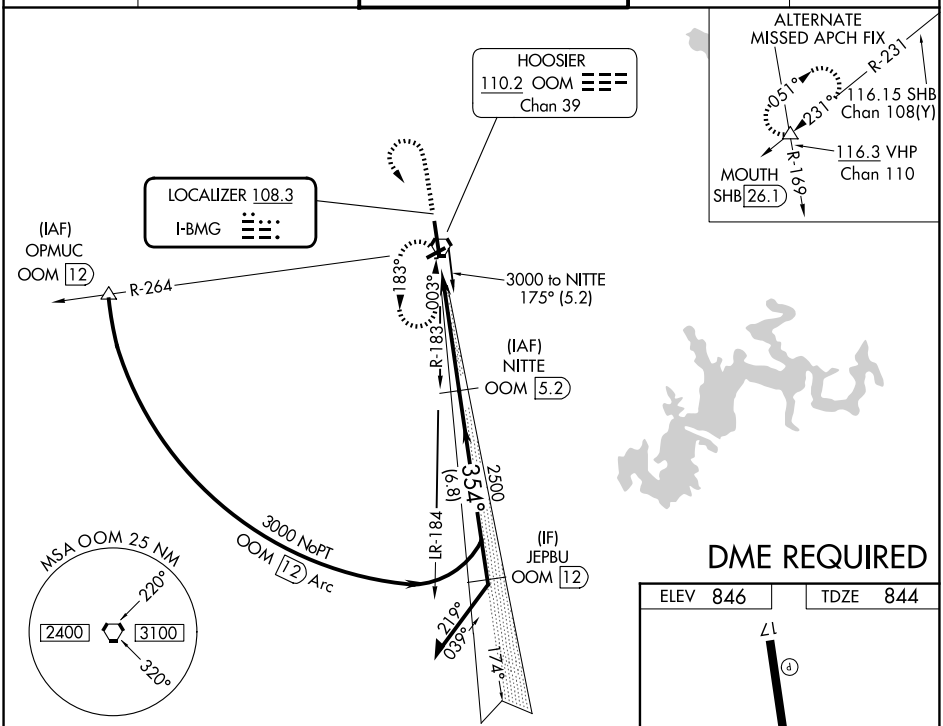

DME REQUIRED

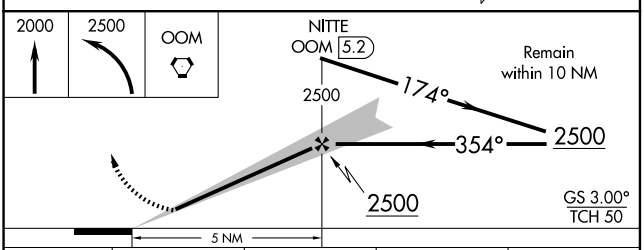

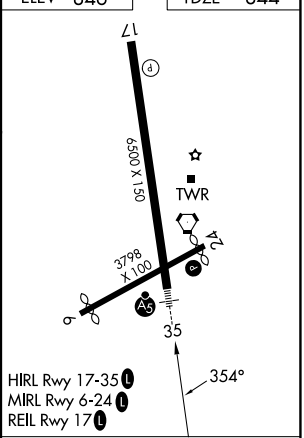

CATEGORY	A	B	C	D
S-ILS 35	1044-½ 200 (200-½)			
S-LOC 35	1420-½ 576 (600-½)		1420-1 576 (600-1)	1420-1¼ 576 (600-1¼)
CIRCLING	1420-1 574 (600-1)		1420-1½ 574 (600-1½)	1620-2½ 774 (800-2½)

FAF to MAP 5 NM					
Knots	60	90	120	150	180
Min:Sec	5:00	3:20	2:30	2:00	1:40

EC-2, 19 MAR 2026 to 16 APR 2026
EC-2, 19 MAR 2026 to 16 APR 2026