WAAS CH 99711 W31A	APP CRS 313°	Rwy Ldg 7002 TDZE 1389 Apt Elev 1391

RNAV (GPS) RWY 31
BEMIDJI RGNL (BJI)

RNP APCH.

For uncompensated Baro-VNAV systems, LNAV/VNAV NA below -17°C or above 46°C. For inop ALS, increase LNAV/VNAV all Cats and LNAV Cats C/D visibility to 1¼ SM.

MALSR

MISSED APPROACH: Climb to 3200 direct TEGAE and hold.

AWOS-3	MINNEAPOLIS CENTER	UNICOM
119.275	134.75 251.1	122.8 (CTAF) L

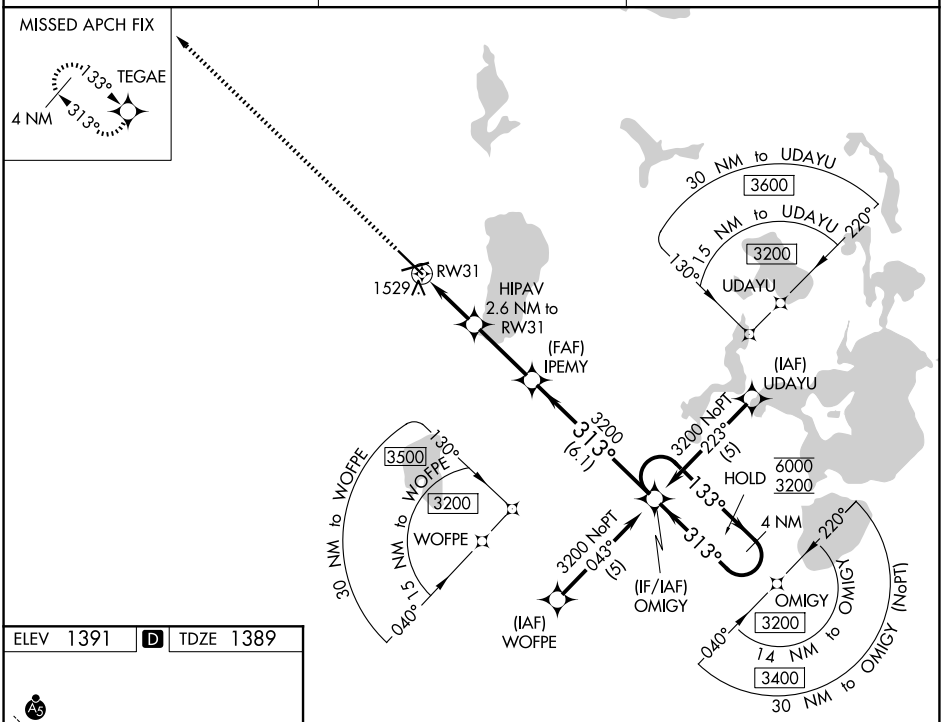

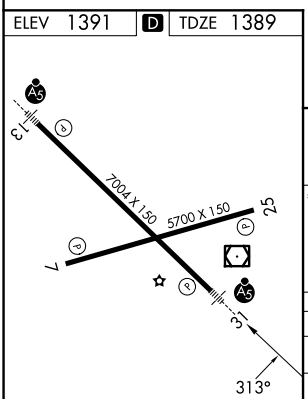

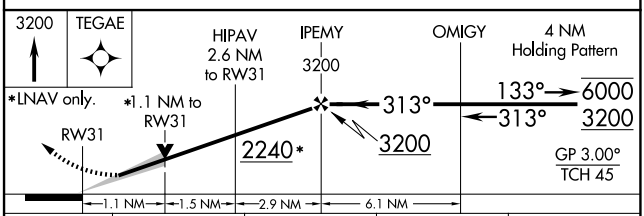

CATEGORY		A	B	C	D
LPV	DA	1589-½ 200 (200-½)			
LNAV/VNAV	DA	1825-1 436 (500-1)			
LNAV	MDA	1780-½ 391 (400-½)		1780-⅝ 391 (400-⅝)	1780-1 391 (400-1)
CIRCLING		1840-1 449 (500-1)	1860-1 469 (500-1)	1860-1½ 469 (500-1½)	1960-2 569 (600-2)

HIRL Rwy 13-31 L
MIRL Rwy 7-25 L
REIL Rwys 7 and 25 L

NC-1, 19 MAR 2026 to 16 APR 2026
NC-1, 19 MAR 2026 to 16 APR 2026