| WAAS CH 82018 W05A | APP CRS 050° | Rwy Ldg 6512<br>TDZE 1224<br>Apt Elev 1232 |
|---|---|---|

# RNAV (GPS) RWY 5
## BRAINERD LAKES RGNL (BRD)

Baro-VNAV NA when using Aitkin altimeter setting. DME/DME RNP-0.3 NA. Procedure NA when R-4301 is active. For uncompensated Baro-VNAV systems, LNAV/VNAV NA below -17°C (2°F) or above 54°C (130°F). When local altimeter setting not received, use Aitkin altimeter setting and increase all DA 52 feet and all MDA 60 feet, increase LPV and LNAV/VNAV visibility ¼ mile all Cats, and LNAV Cats C and D visibility ¼ mile. VDP NA with Aitkin altimeter setting.

MISSED APPROACH: Climb to 3000 direct EYUPO and hold.

| ASOS | MINNEAPOLIS CENTER | UNICOM |
|---|---|---|
| 126.775 | 118.05 239.0 | 122.7 (CTAF) L |

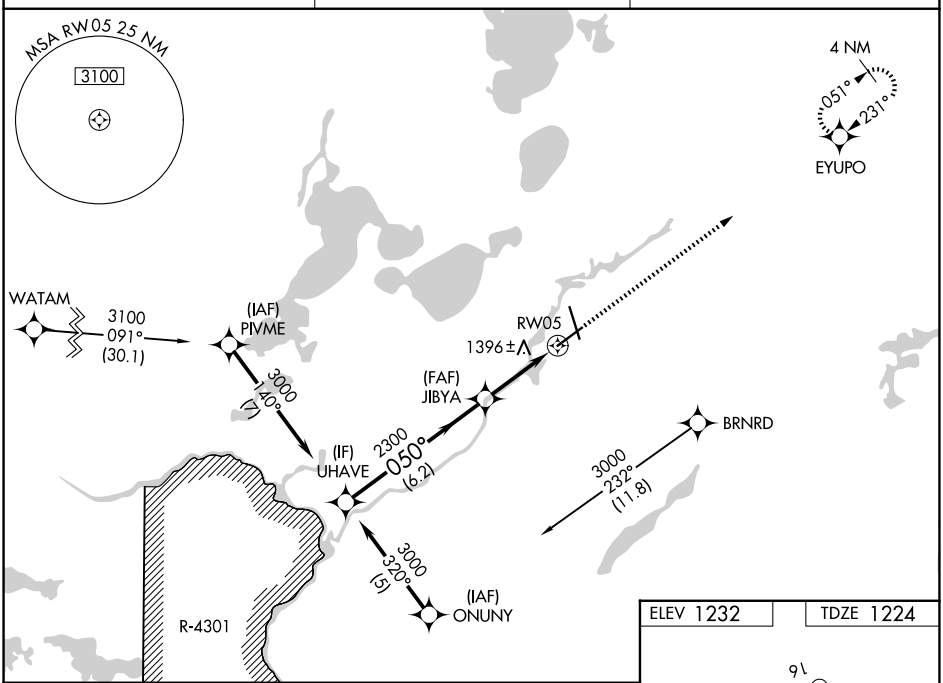


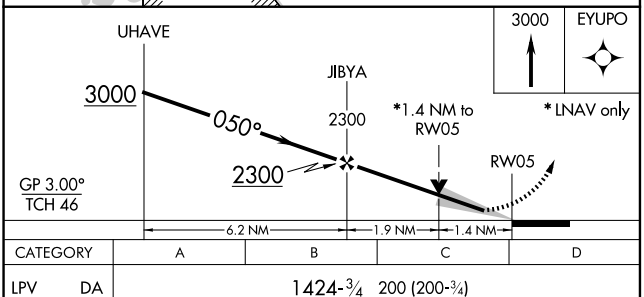


| CATEGORY | A | B | C | D |
|---|---|---|---|---|
| LPV DA | 1424-¾ 200 (200-¾) | | | |
| LNAV/VNAV DA | 1777-2 553 (600-2) | | | |
| LNAV MDA | 1700-1 476 (500-1) | | 1700-1¼ 476 (500-1¼) | 1700-1½ 476 (500-1½) |
| CIRCLING | 1760-1 528 (600-1) | | 1760-1½ 528 (600-1½) | 1860-2 628 (700-2) |

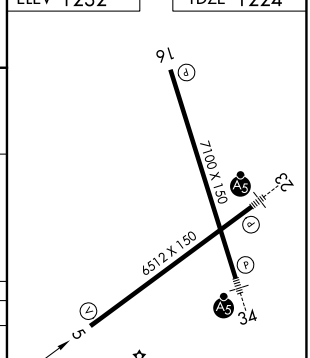




NC-1, 19 MAR 2026 to 16 APR 2026
NC-1, 19 MAR 2026 to 16 APR 2026