WAAS CH 72747 W17B	APP CRS 174°	Rwy Ldg 3901 TDZE 843 Apt Elev 845

RNAV (GPS) RWY 17L
GRAND FORKS INTL (GFK)

RNP APCH - GPS.

Rwy 17L helicopter visibility reduction below ¾ SM NA.
For uncompensated Baro-VNAV systems, LNAV/VNAV NA below -22°C or above 54°C.

MISSED APPROACH: Climb to 2600 direct BAYYG and hold.

ATIS	GRAND FORKS APP CON ★	GRAND FORKS TOWER ★	GND CON	UNICOM
119.4	118.1 318.1	118.4 (CTAF) L 350.35	124.575	122.95

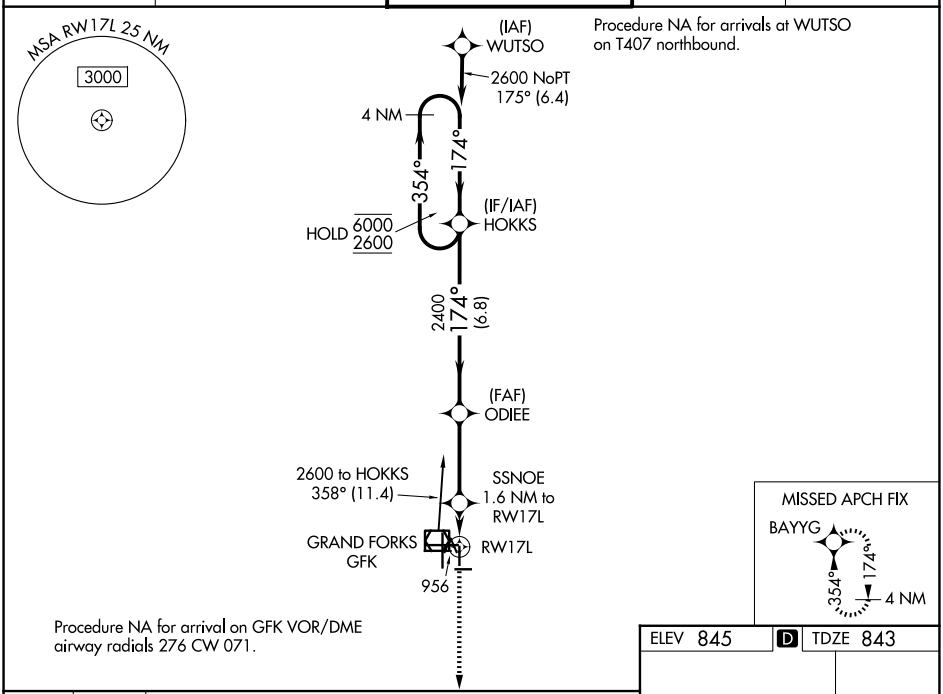

Procedure NA for arrivals at WUTSO on T407 northbound.

Procedure NA for arrival on GFK VOR/DME airway radials 276 CW 071.

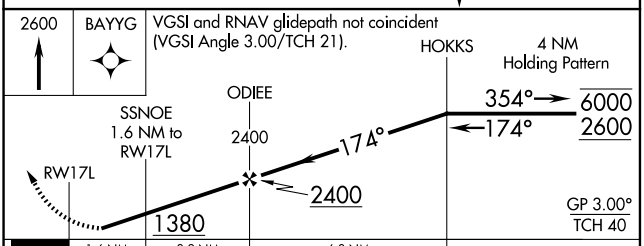

CATEGORY	A	B	C	D
LPV DA	1093-¾ 250 (300-¾)			
LNAV/VNAV DA	1117-⅞ 274 (300-⅞)			
LNAV MDA	1220-1 377 (400-1)			
CIRCLING	1260-1 415 (500-1)	1300-1 455 (500-1)	1400-1½ 555 (600-1½)	1420-2 575 (600-2)

ELEV 845 D TDZE 843

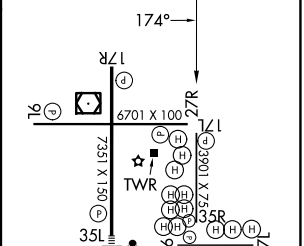

MIRL Rwys 9L-27R, 9R-27L and 17L-35R L
HIRL Rwy 17R-35L L
REIL Rwys 17R, 9L, and 27R L

NC-1, 19 MAR 2026 to 16 APR 2026