WAAS CH 58104 W09A	APP CRS 084°	Rwy Ldg 6701 TDZE 845 Apt Elev 845

RNAV (GPS) RWY 9L
GRAND FORKS INTL (GFK)

RNP APCH - GPS.

Baro-VNAV and VDP NA when using CKN altimeter setting. For uncompensated Baro-VNAV systems, LNAV/VNAV NA below -21°C or above 54°C. When local altimeter setting not received, use CKN altimeter setting and increase LPV DA to 1106 feet and all visibilities ⅛ SM. Increase LNAV/VNAV DA to 1156 feet and all visibilities ⅛ SM. Increase all MDAs 80 feet and LNAV visibility Cat C/D ¼ SM, and Circling visibility Cat C ¼ SM.

MISSED APPROACH: Climb to 2800 direct URBAH and hold.

ATIS	GRAND FORKS APP CON ★	GRAND FORKS TOWER ★	GND CON	UNICOM
119.4	118.1 318.1	118.4 (CTAF) L 350.35	124.575	122.95

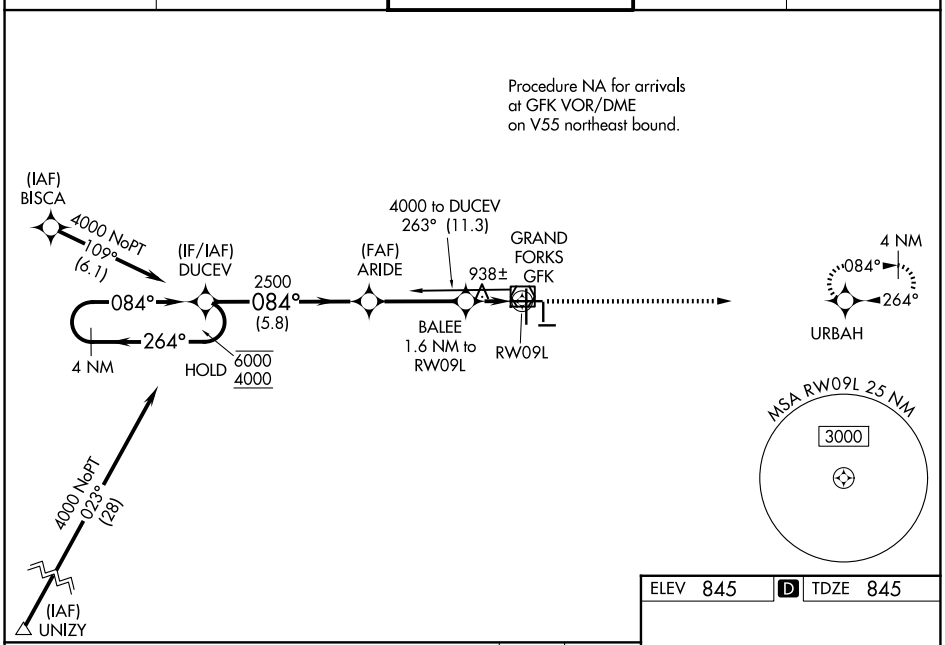

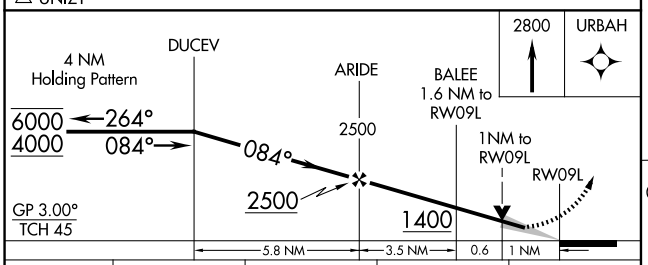

CATEGORY	A	B	C	D
LPV DA	1045-¾ 200 (200-¾)			
LNAV/VNAV DA	1095-¾ 250 (300-¾)			
LNAV MDA	1200-1 355 (400-1)			
CIRCLING	1260-1 415 (500-1)	1300-1 455 (500-1)	1400-1½ 555 (600-1½)	1420-2 575 (600-2)

ELEV 845 D TDZE 845

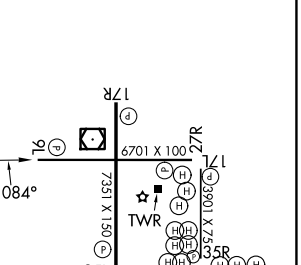

MIRL Rwys 9L-27R, 9R-27L and 17L-35R L
HIRL Rwy 17R-35L L
REIL Rwys 17R, 9L, and 27R L

NC-1, 19 MAR 2026 to 16 APR 2026
NC-1, 19 MAR 2026 to 16 APR 2026