APP CRS	Rwy Ldg	2450
255°	TDZE	162
	Apt Elev	162

RNAV (GPS) RWY 25
BIG LAKE (BGQ) (PAGQ)

RNP APCH.

NA Procedure NA at night. Rwy 25 helicopter visibility reduction below 1 SM NA. Use Anchorage altimeter setting.

MISSED APPROACH: Climb to 3000 direct JEBIP and on track 260° to HEVEB and hold.

ANC ASOS	ANCHORAGE APP CON	CTAF
135.5	118.6	122.8 L

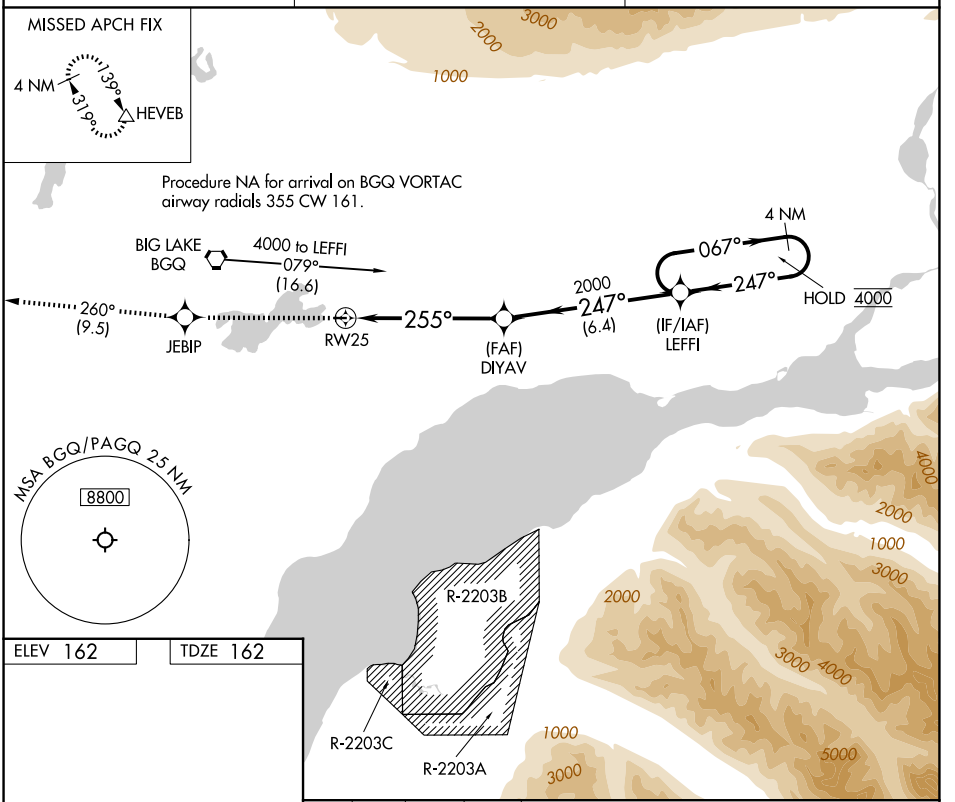

ELEV 162 TDZE 162

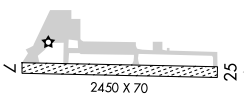

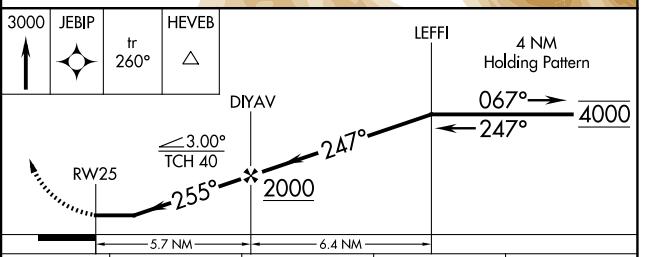

CATEGORY	A	B	C	D
LNAV MDA	1020-1 858 (900-1)	1020-1¼ 858 (900-1¼)	1020-2½ 858 (900-2½)	NA
CIRCLING	1020-1¼ 858 (900-1¼)		1020-2½ 858 (900-2½)	NA

MIRL Rwy 7-25 L

AK, 19 MAR 2026 to 14 MAY 2026
AK, 19 MAR 2026 to 14 MAY 2026