VOR/DME RWY 36
FOND DU LAC COUNTY (FLD)

VORTAC OSH	APP CRS	Rwy Ldg	5941
116.75	346°	TDZE	795
Chan 114 (Y)		Apt Elev	808

T A Rwy 36 helicopter visibility reduction below ¾ SM NA. Circling Rwy 9, 27 NA at night. For inop ALS when using Oshkosh altimeter setting, increase S-36 Cat A/B visibility to 1 SM, and Cat C/D to 1⅞ SM. For inop ALS, increase S-36 Cat A/B visibility to 1 SM, Cat C/D to 1¾ SM. When local altimeter setting not received, use Oshkosh altimeter setting and increase all MDAs 40 feet and visibility S-36 Cat C ⅛ SM and Circling Cat C/D ¼ SM.

MALSR A5

MISSED APPROACH: Climbing left turn to 2700 on OSH R-166 to BAGOE/20 DME and hold.

ASOS	MILWAUKEE APP CON	UNICOM
134.0	127.0 263.075	123.05 (CTAF) L

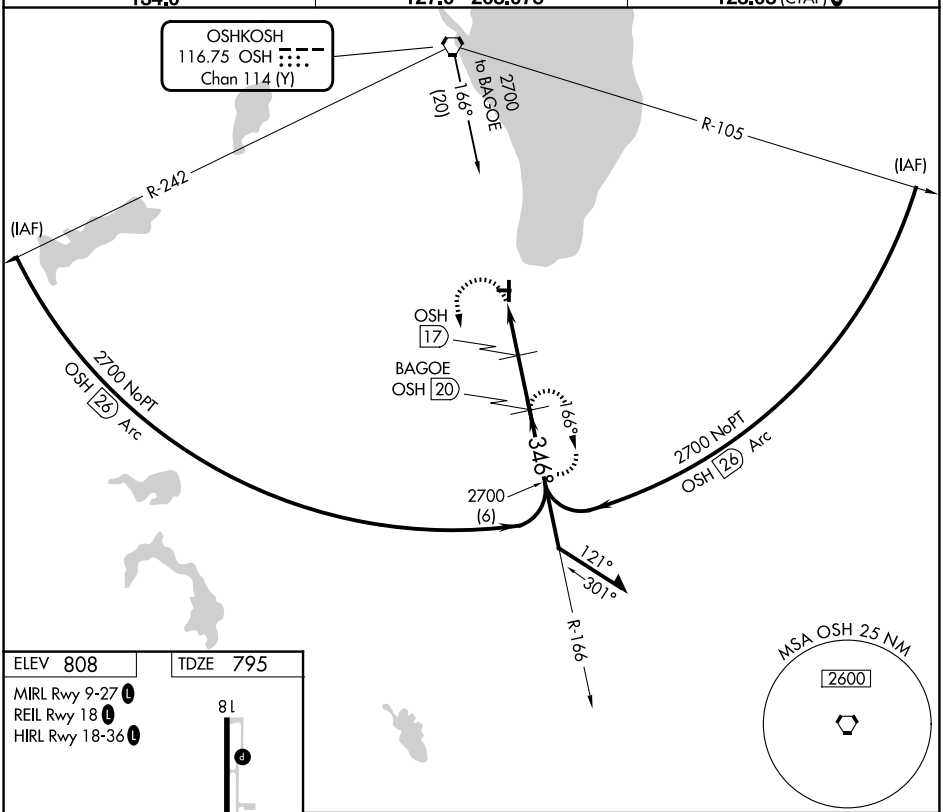

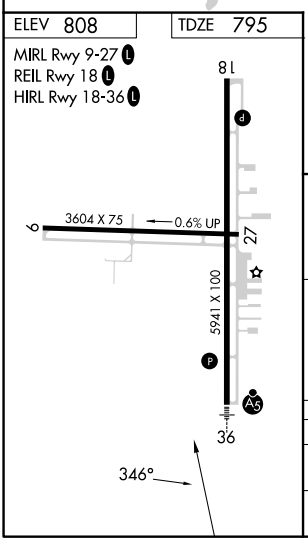

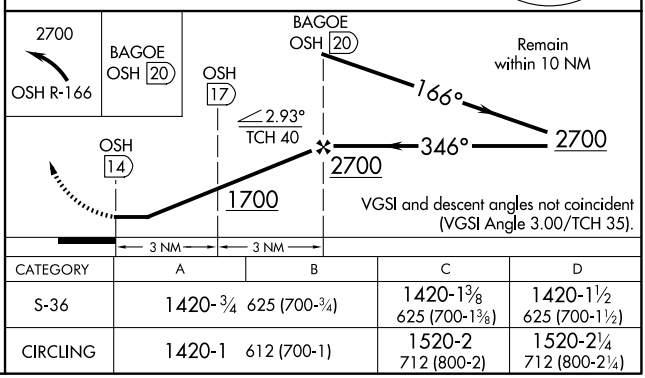

CATEGORY	A	B	C	D
S-36	1420-¾ 625 (700-¾)		1420-1⅜ 625 (700-1⅜)	1420-1½ 625 (700-1½)
CIRCLING	1420-1 612 (700-1)		1520-2 712 (800-2)	1520-2¼ 712 (800-2¼)

EC-3, 19 MAR 2026 to 16 APR 2026
EC-3, 19 MAR 2026 to 16 APR 2026