VOR/DME GPZ	APP CRS	Rwy Ldg 5756
114.65	334°	TDZE 1356
Chan 93(Y)		Apt Elev 1356

VOR RWY 34

GRAND RAPIDS/ITASCA COUNTY-GORDON NEWSTROM FLD (GPZ)

VDP NA when using Hibbings altimeter setting. Circling Rwy 5 NA at night. Circling NA for Cat D east of Rwy 16-34. When local altimeter setting not received, use Hibbing altimeter setting and increase all MDAs 80 feet, increase S-34 Cat C visibility ⅛ SM and Circling Cats C/D visibility ¼ SM.

MALSR

MISSED APPROACH: Climb to 3100 then right turn direct GPZ VOR/DME and hold.

AWOS-3PT	MINNEAPOLIS CENTER	UNICOM
118.425	127.9 281.45	122.8 (CTAF) L

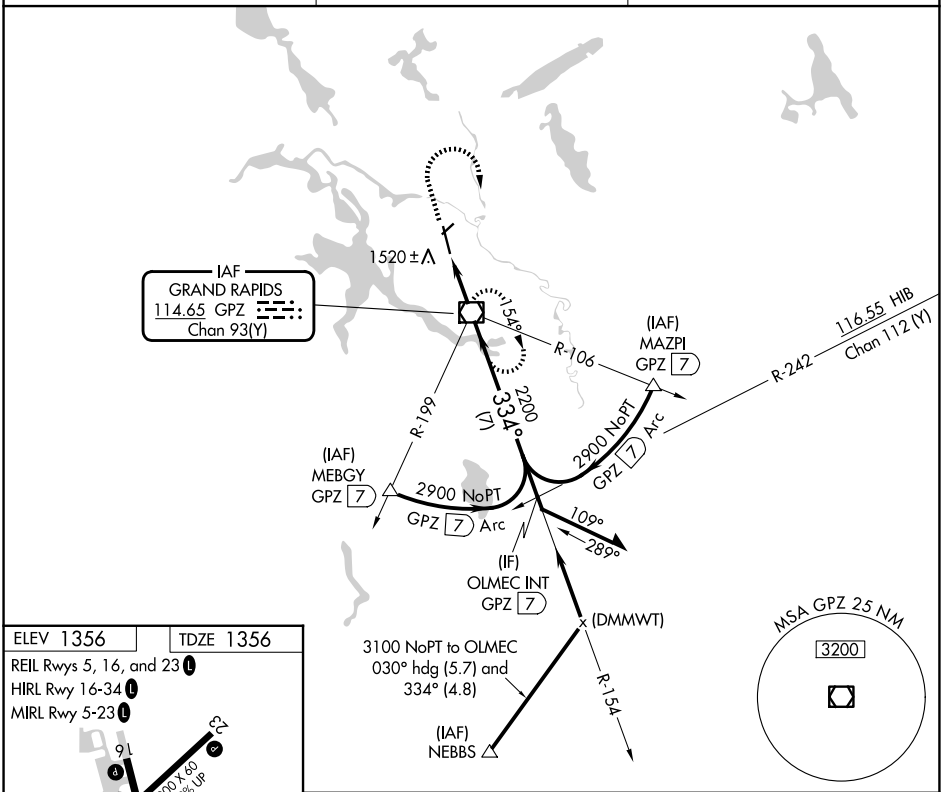

NC-1, 19 MAR 2026 to 16 APR 2026

ELEV 1356 TDZE 1356

REIL Rwys 5, 16, and 23 L

HIRL Rwy 16-34 L

MIRL Rwy 5-23 L

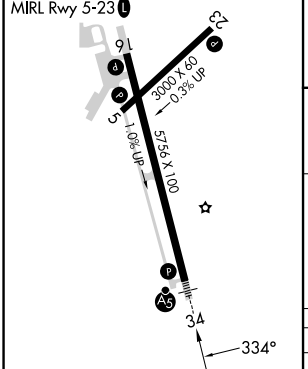

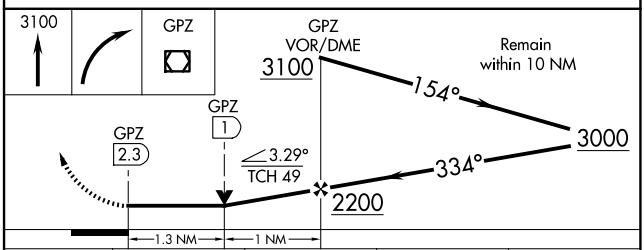

FAF to MAP 2.3 NM

Knots	60	90	120	150	180
Min:Sec	2:18	1:32	1:09	0:55	0:46

CATEGORY	A	B	C	D
S-34	1800-½ 444 (500-½)		1800-⅞ 444 (500-⅞)	1800-1 444 (500-1)
CIRCLING	1900-1 544 (600-1)		1900-1½ 544 (600-1½)	2000-2 644 (700-2)