WAAS CH 42622 W04A	APP CRS 043°	Rwy Ldg 3977 TDZE 172 Apt Elev 172

RNAV (GPS) RWY 4
ESSEX COUNTY (CDW)

RNP APCH - GPS.

Rwy 4 helicopter visibility reduction below 1 SM NA.
Circling Rwy 10, 28 NA at night. Circling NA E of Rwy 4-22.

MISSED APPROACH: Climb to 2700 direct JIRBO and hold.

ATIS	NEWARK APP CON	CALDWELL TOWER ★	GND CON	CLNC DEL	UNICOM
135.5	127.6 379.9	119.8 (CTAF) L	121.9	121.1	122.95

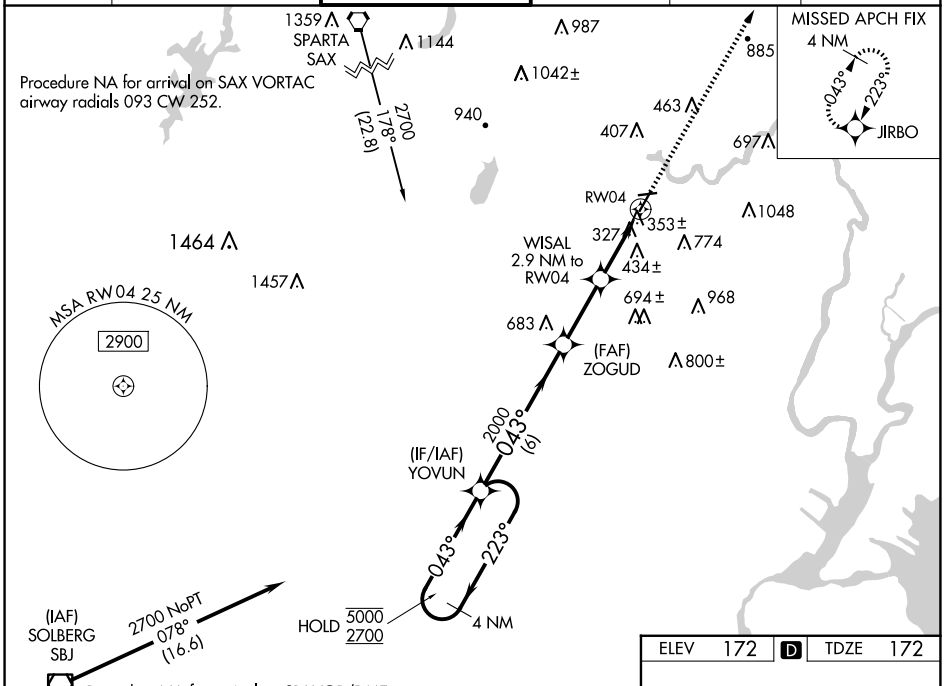

ELEV 172	D	TDZE 172

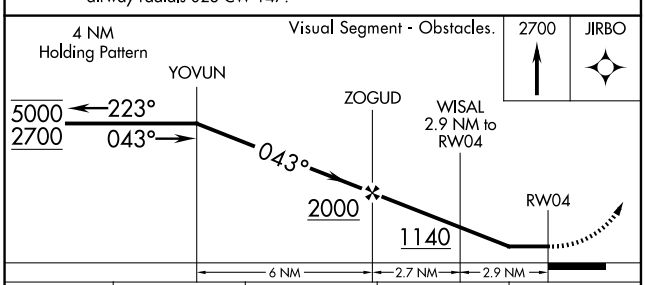

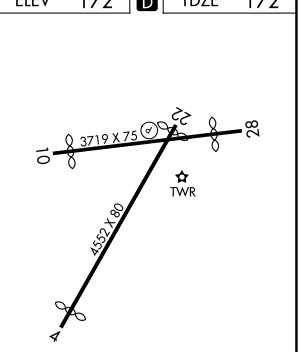

CATEGORY	A	B	C	D
LP MDA	620-1 448 (500-1)		620-1⅜ 448 (500-1⅜)	
LNAV MDA	660-1 488 (500-1)		660-1⅜ 488 (500-1⅜)	
C CIRCLING	960-1 788 (800-1)	1040-1¼ 868 (900-1¼)	1100-2¾ 928 (1000-2¾)	1400-3 1228 (1300-3)

REIL Rwy 22 L
MIRL Rwy 10-28 L
HIRL Rwy 4-22 L

NE-2, 19 MAR 2026 to 16 APR 2026

NE-2, 19 MAR 2026 to 16 APR 2026