WAAS CH 42816 W14A	APP CRS 139°	Rwy Ldg 4599 TDZE 822 Apt Elev 826

RNAV (GPS) RWY 14
CLINTONVILLE MUNI (CLI)

RNP APCH.

For uncompensated Baro-VNAV systems, LNAV/VNAV NA below -16°C or above 54°C. Circling NA to Rwys 9 and 27. Straight-in Rwy 14 NA at night, Circling Rwy 14 NA at night. Rwy 14 helicopter visibility below 1 SM NA.

MISSED APPROACH: Climb to 3000 direct GIGKE and hold.

AWOS-3	GREEN BAY APP CON ★	UNICOM
120.675	126.3 338.2	122.8 (CTAF) L

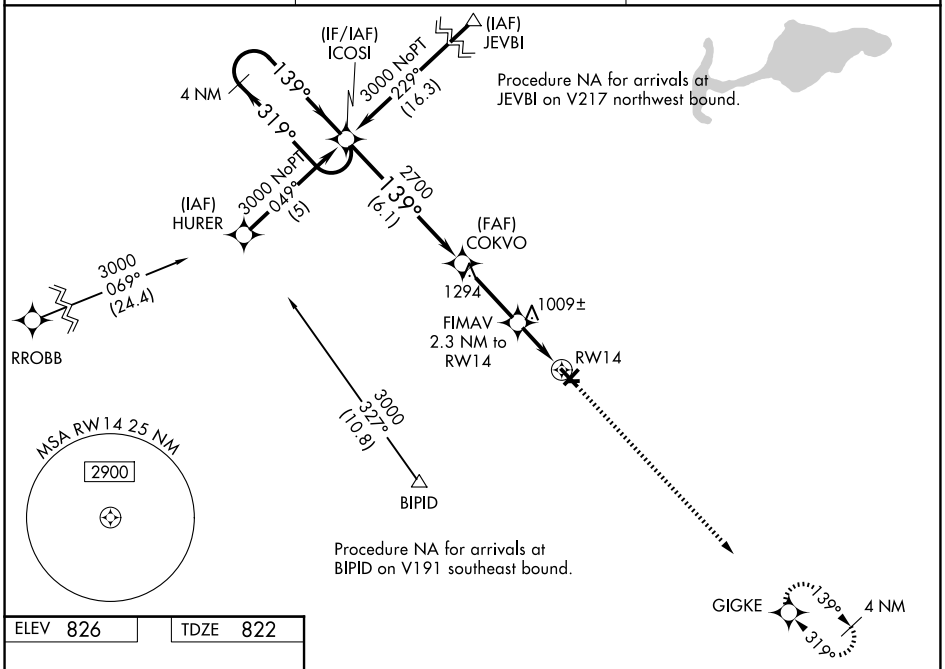

ELEV 826	TDZE 822

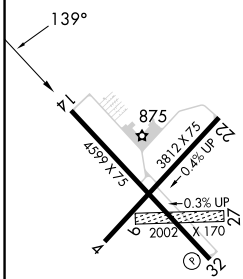

REIL Rwy 32 L
MIRL Rwys 4-22 and 14-32 L

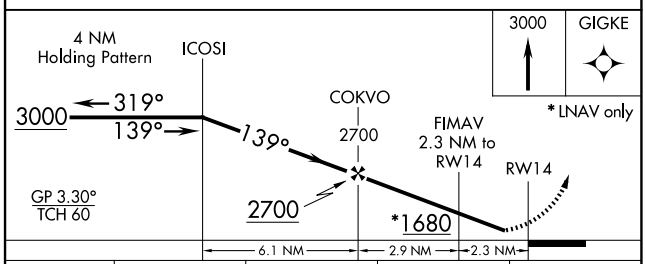

CATEGORY	A	B	C	D
LPV DA	1101-1	279 (300-1)	NA	
LNAV/VNAV DA	1329-1½	507 (600-1½)	NA	
LNAV MDA	1260-1	438 (500-1)	NA	
CIRCLING	1340-1	514 (600-1)	NA	

EC-3, 19 MAR 2026 to 16 APR 2026