ILS or LOC RWY 12
SPENCER MUNI (SPW)

LOC I-SPW	APP CRS	Rwy Ldg	6001
110.9	121°	TDZE	1339
		Apt Elev	1339

ADF or DME required.

T
A NA

For inop ALS, increase S-LOC 12 Cats C and D visibility to 1⅝ SM. When local altimeter setting not received, use Estherville altimeter setting and increase S-ILS 12 DA to 1599 feet; increase all MDAs 60 feet and S-LOC 12 visibility Cat C/D ⅛ SM, and Circling visibility Cat C/D ¼ SM. For inop ALS, when using Estherville altimeter setting, increase S-LOC 12 Cats C and D visibility to 1¾ SM.

MALSR

MISSED APPROACH: Climb to 3500 then right turn direct SPW VOR/DME then on SPW VOR/DME R-302 to SNORE LOM/SPW VOR/DME 7 DME and hold.

ASOS	MINNEAPOLIS CENTER	UNICOM
126.625	127.75 257.7	123.0 (CTAF) L

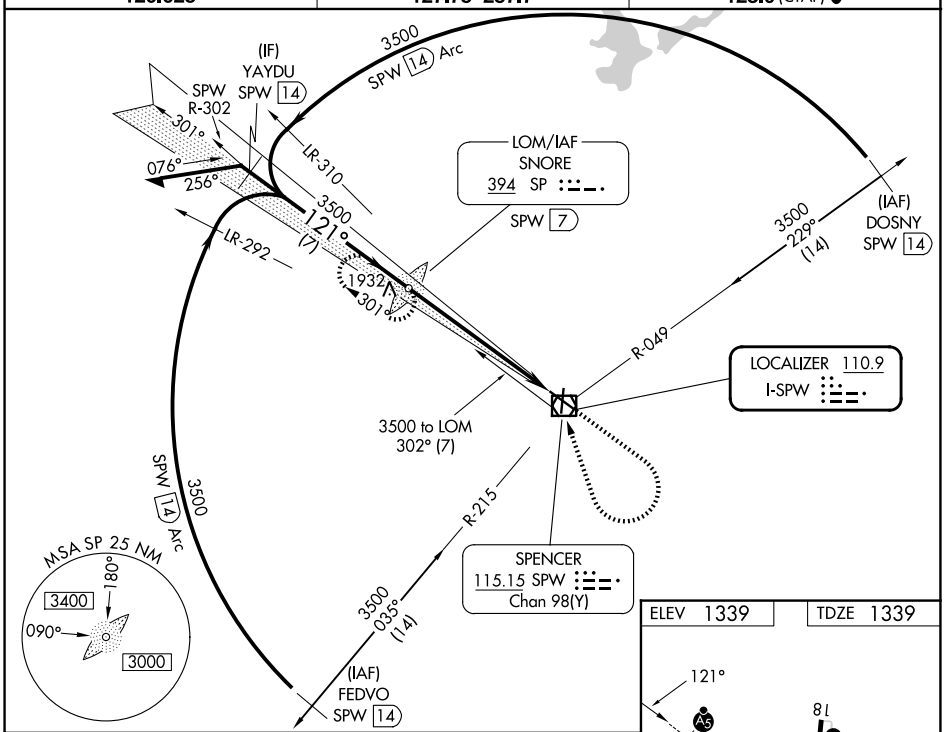

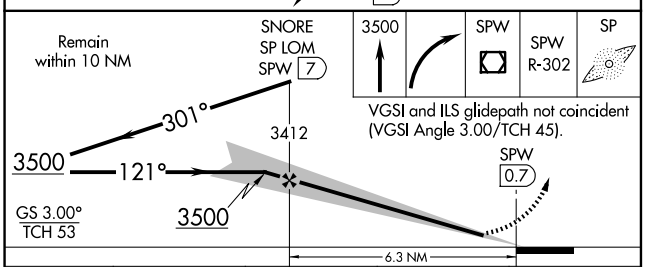

VGSI and ILS glidepath not coincident (VGSI Angle 3.00/TCH 45).

ELEV 1339	TDZE 1339

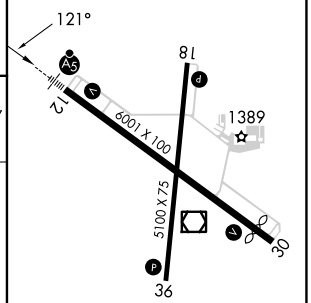

REIL Rwys 18, 30 and 36 L
MIRL Rwys 12-30 and 18-36 L

CATEGORY	A	B	C	D
S-ILS 12	1539-½ 200 (200-½)			
S-LOC 12	1900-½ 561 (600-½)		1900-1¼ 561 (600-1¼)	
CIRCLING	1900-1 561 (600-1)		2100-2¼ 761 (800-2¼)	2100-2½ 761 (800-2½)

FAF to MAP 6.3 NM					
Knots	60	90	120	150	180
Min:Sec	6:18	4:12	3:09	2:31	2:06

NC-3, 19 MAR 2026 to 16 APR 2026