WAAS CH 78232 W19A	APP CRS 190°	Rwy Ldg 5010 TDZE 979 Apt Elev 979

RNAV (GPS) RWY 19
BARABOO/WISCONSIN DELLS RGNL (DLL)

RNP APCH.

Circling NA to Rwys 14 and 32.
Rwy 19 helicopter visibility reduction below ¾ SM NA.
For uncompensated Baro-VNAV systems, LNAV/VNAV NA below -16°C or above 54°C.

MISSED APPROACH: Climb to 3000 direct TRVIS and hold.

AWOS-3	MADISON APP CON ★	UNICOM
118.325	135.45 343.7	123.05 (CTAF) L

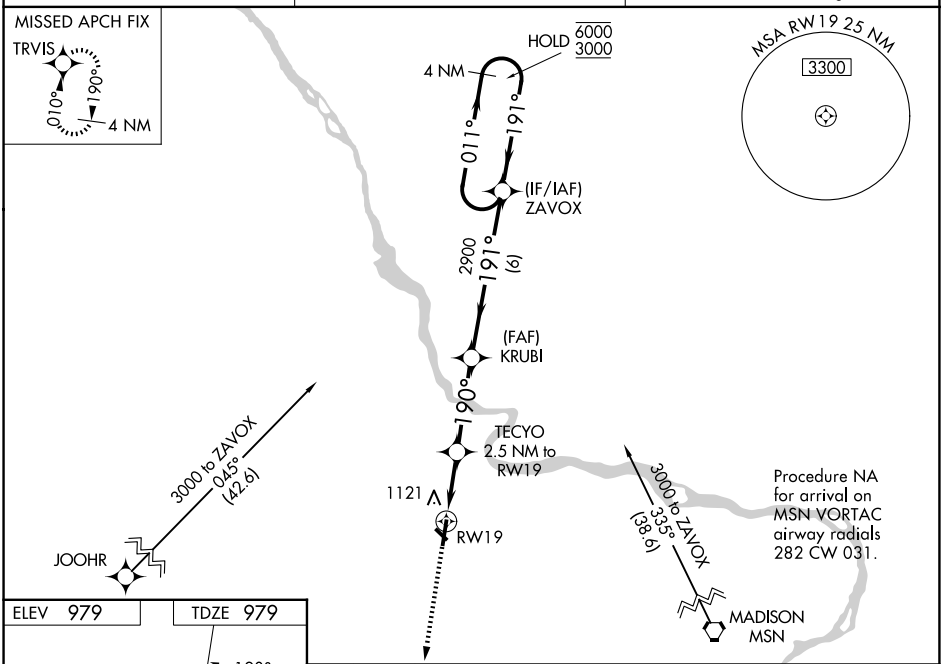

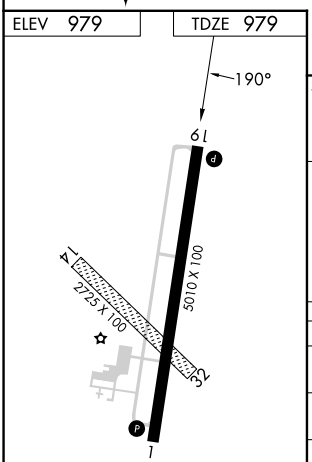

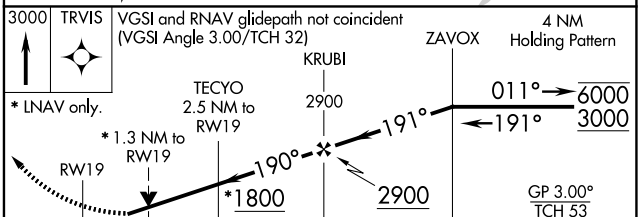

CATEGORY	A	B	C	D
LPV DA	1341-1 362 (400-1)			NA
LNAV/VNAV DA	1302-1 323 (400-1)			NA
LNAV MDA	1420-1 441 (500-1)		1420-1⅜ 441 (500-1⅜)	NA
CIRCLING	1520-1 541 (600-1)		1580-1¾ 601 (700-1¾)	NA

EC-3, 19 MAR 2026 to 16 APR 2026
EC-3, 19 MAR 2026 to 16 APR 2026