WAAS CH 70302 W16A	APP CRS 161°	Rwy Ldg 6200 TDZE 192 Apt Elev 192

RNAV (GPS) RWY 16L
MANASSAS RGNL/HARRY P DAVIS FLD (HEF)

RNP APCH - GPS.

For uncompensated Baro-VNAV systems, LNAV/VNAV NA below -15°C or above 54°C. For inop ALS, increase LNAV Cat C/D visibility to 1⅜ SM.

MALSR

MISSED APPROACH: Climb to 700 then climbing right turn to 3000 direct CSN VORTAC and hold.

ATIS	POTOMAC APP CON	MANASSAS TOWER ★	GND CON
125.175	128.525 306.925	133.1 (CTAF) L 360.75	121.8

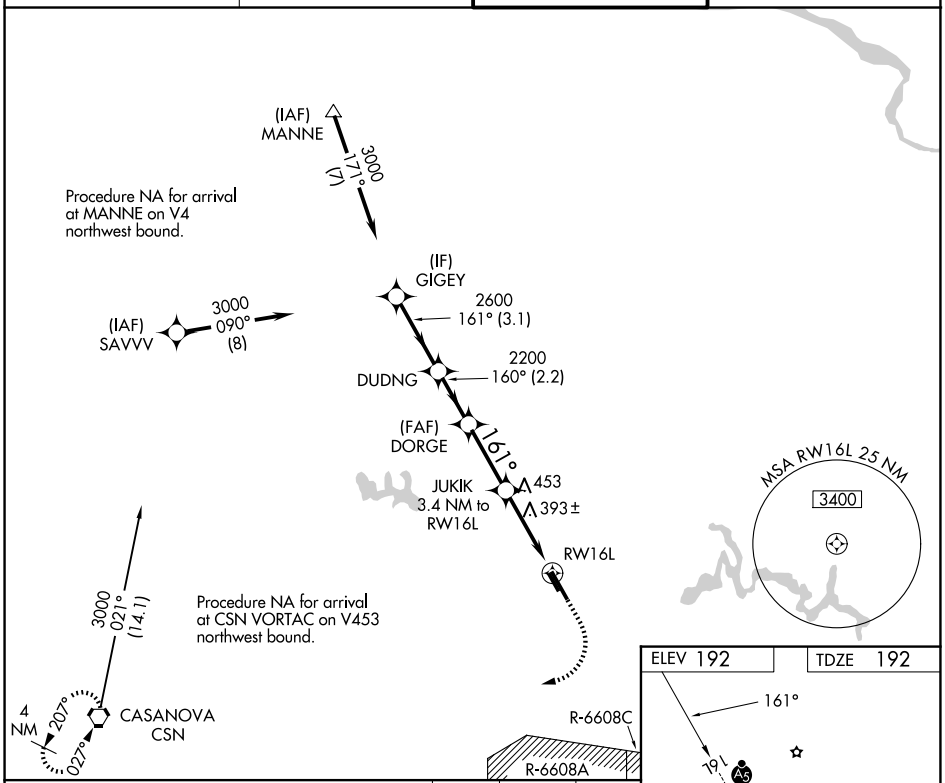

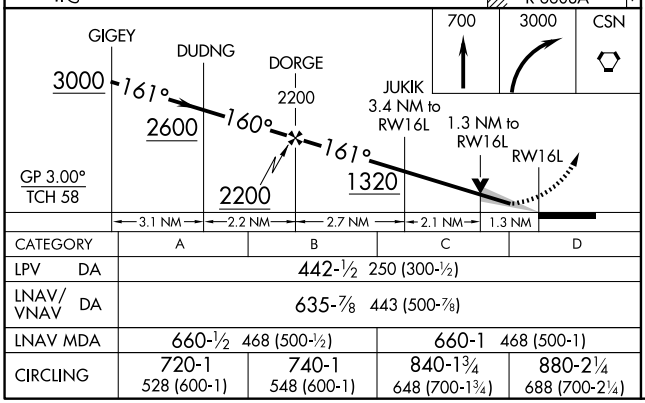

CATEGORY	A	B	C	D
LPV DA	442-½ 250 (300-½)			
LNAV/VNAV DA	635-⅞ 443 (500-⅞)			
LNAV MDA	660-½ 468 (500-½)		660-1 468 (500-1)	
CIRCLING	720-1 528 (600-1)	740-1 548 (600-1)	840-1¾ 648 (700-1¾)	880-2¼ 688 (700-2¼)

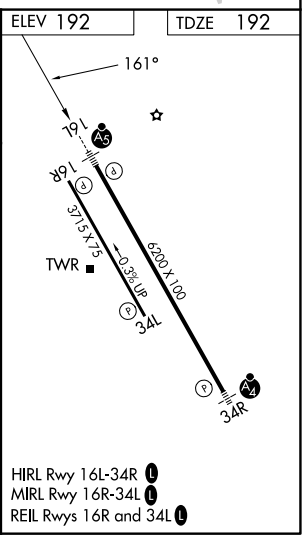

HIRL Rwy 16L-34R L
MIRL Rwy 16R-34L L
REIL Rwys 16R and 34L L

NE-3, 19 MAR 2026 to 16 APR 2026